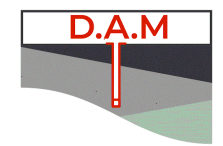


© Crown copyright and database rights 2025 OS AC0000813445



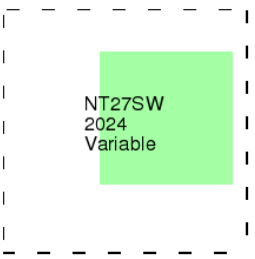
VectorMap Local

Published 2024

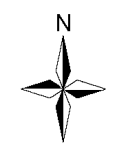
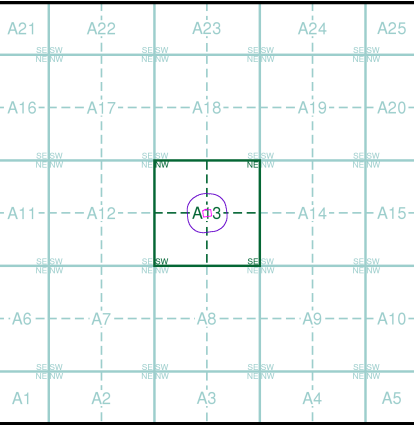
Source map scale - 1:10,000

VectorMap Local (Raster) is Ordnance Survey's highest detailed 'backdrop' mapping product. These maps are produced from OS's VectorMap Local, a simple vector dataset at a nominal scale of 1:10,000, covering the whole of Great Britain, that has been designed for creating graphical mapping. OS VectorMap Local is derived from large-scale information surveyed at 1:1250 scale (covering major towns and cities), 1:2500 scale (smaller towns, villages and developed rural areas), and 1:10 000 scale (mountain, moorland and river estuary areas).

Map Name(s) and Date(s)



Historical Map - Slice A



Order Details

Order Number: 380912196_1_1
Customer Ref: GA 16419
National Grid Reference: 323320, 672770
Slice: A
Site Area (Ha): 0.23
Search Buffer (m): 1000

Site Details

36, Russell Road, EDINBURGH, EH11 2LP



Tel: 0844 844 9952
Fax: 0844 844 9951
Web: www.envirocheck.co.uk