

CITY DEVELOPMENT
TRANSPORT

MEMORANDUM

To: T F Clark
Head of Network Services

From: AJ Wallace
Support & Co-ordination Manager

Your Ref:

Our Ref: NET/S&C/RCC/ED/01/95/APP

Date: 9 July 2001

Corr No: IN 65968

FETTES VILLAGE PHASES 2A AND 2B


ADDITION TO LIST OF PUBLIC ROADS

Please find enclosed:- a) Certificate of Adoption for FETTES VILLAGE PHASES
2A AND 2B

b) A4 Plan showing extent of adoption

the above was added to The List of Public Roads from 1 January 2001.

If you have any queries please contact Alex Paterson on 529 3406.



AJ WALLACE
SUPPORT AND CO-ORDINATION MANAGER



Edinburgh: World Heritage City

ANDREW M HOLMES
DIRECTOR

• EDINBURGH •

THE CITY OF EDINBURGH COUNCIL

CITY DEVELOPMENT
TRANSPORT

ROADS (SCOTLAND) ACT 1984

LIST OF PUBLIC ROADS


FETTES VILLAGE PHASES 2A AND 2B

In accordance with the provisions of Section 1 of the Roads (Scotland) Act 1984 as delegated to me by

The City of Edinburgh Council on 30 January 1996

I hereby authorise the addition of the road(s) as listed and described hereunder to the list of public roads.

Signed: _____


Director of City Development

Date: 1 March 1999

Copies to (with A4 coloured plan)

- 1) Network Services Manager
- 2) Head of Transportation and Communications
- 3) Roads Services Manager
- 4) Director of Environmental and Consumer Services
- 5) Director of Recreation
- 6) Principal Lighting
- 7) Network Manager (West)
- 8) Developer
- 9) Police HQ, Fettes Avenue, Edinburgh
- 10) Council Solicitor

ROAD
FETTES VILLAGE PHASES 2A AND 2B

DESCRIPTION
SEE ATTACHED

RCC No:
ED/01/95



Edinburgh: World Heritage City

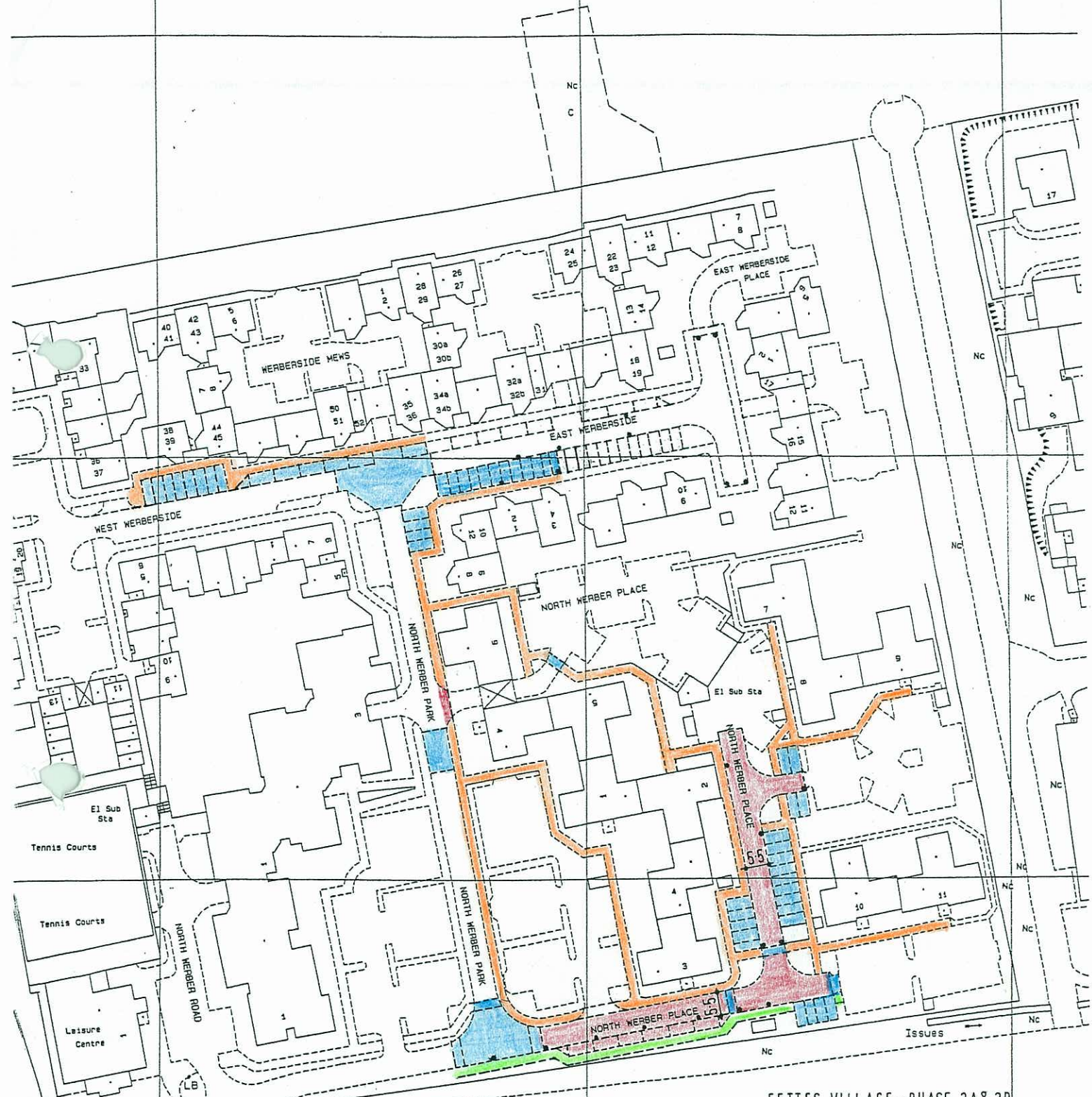
ANDREW M HOLMES
DIRECTOR

DESCRIPTION:

**Approximately 210m of 5.5m carriageway, 690m of 2m wide footway.
All with associated drainage including 14No gullies and 58No
parking spaces. Street lighting as approved.**

Playing Field

57



This is the plan referred to
in the application for
ROADS ADOPTION

Date 2/11/00

Signed *P.S. Watson*

FETTES VILLAGE - PHASE 2A & 2B
EDINBURGH

RCC N° ED/01/95

14 N° GULLIES

58 N° ADOPTED PARKING BAYS

690m 2.0m wide footpath

210m 5.5m wide road



MORRISON HOMES LIMITED

IN 65968
KSR-6/11/00

RSW/SM/001

A.J. Wallace
The City of Edinburgh Council
City Developments
Transport and Communications
1 Cockburn Street
Edinburgh
EH1 1ZG



Cop
to JS
1/2

2nd November 2000

Dear Sirs

FETTES VILLAGE ROAD ADOPTIONS

PHASES 2A & 2B RCC NO. ED / 01 / 95

PHASE 2C RCC NO. ED / 96 / 26 ← already appears adopted. (T. LLOYD) (certificate sighted)
a7

We have received written confirmation from your Roads Inspector John Sangster that all remedial works have been completed at the above mentioned development.

- PHASE 4
only

Please find enclosed completed CC5 forms and 10 No. coloured up plans for both phases.

GR
22/5/1

We now request that the above roads are registered on your roads adoption list and the return of our Road Bonds for cancellation.

Yours faithfully

R.S. Whitson
Estates Engineer

THE CITY OF EDINBURGH COUNCIL

CITY DEVELOPMENT DEPARTMENT

APPLICATION BY A DEVELOPER FOR THE ADDITION OF ROAD(S) AND/OR FOOTPATH(S) TO THE
THE CITY OF EDINBURGH COUNCIL'S LIST OF PUBLIC ROADS

I/We MORRISON HOMES LTD
of 30 QUEENSPERRY ROAD
EDINBURGH EH4 2UJ

apply (1)* under Section 16 (2) of the Roads (Scotland) Act 1984 in respect of the road(s) listed in Schedule A annexed and constructed in accordance with the Construction Consent Number CC/ ED/ 01/95

granted to me/us on 3 FEBRUARY 1995 and/or (2)* ~~under Section 18 (1) of the Roads (Scotland) Act 1984, in respect of the footpath(s) listed in Schedule B annexed and the subject of agreement No FA/ / dated~~ for the addition to The City of Edinburgh Council's list of public roads of the said road(s) and/or footpath(s) all as shown in colour on the plan(s) submitted herewith and docketed and signed as relative hereto.

*Delete where applicable

R.S. Whiston
Signature of applicant
8 November 2000

Date

Schedule A Referred to:-

ROAD	DESCRIPTION (Note that this may be done by reference to a plan)	LENGTH
<u>SEE ENCLOSED PLAN</u>		

Schedule B Referred to:-

FOOTPATH	DESCRIPTION (Note that this may be done by reference to a plan)	LENGTH
----------	---	--------

FOR OFFICIAL USE

Ref No Adoption Inspection
Received Added to List

SEE NOTES
ATTACHED