


















Sighthill/Gorgie

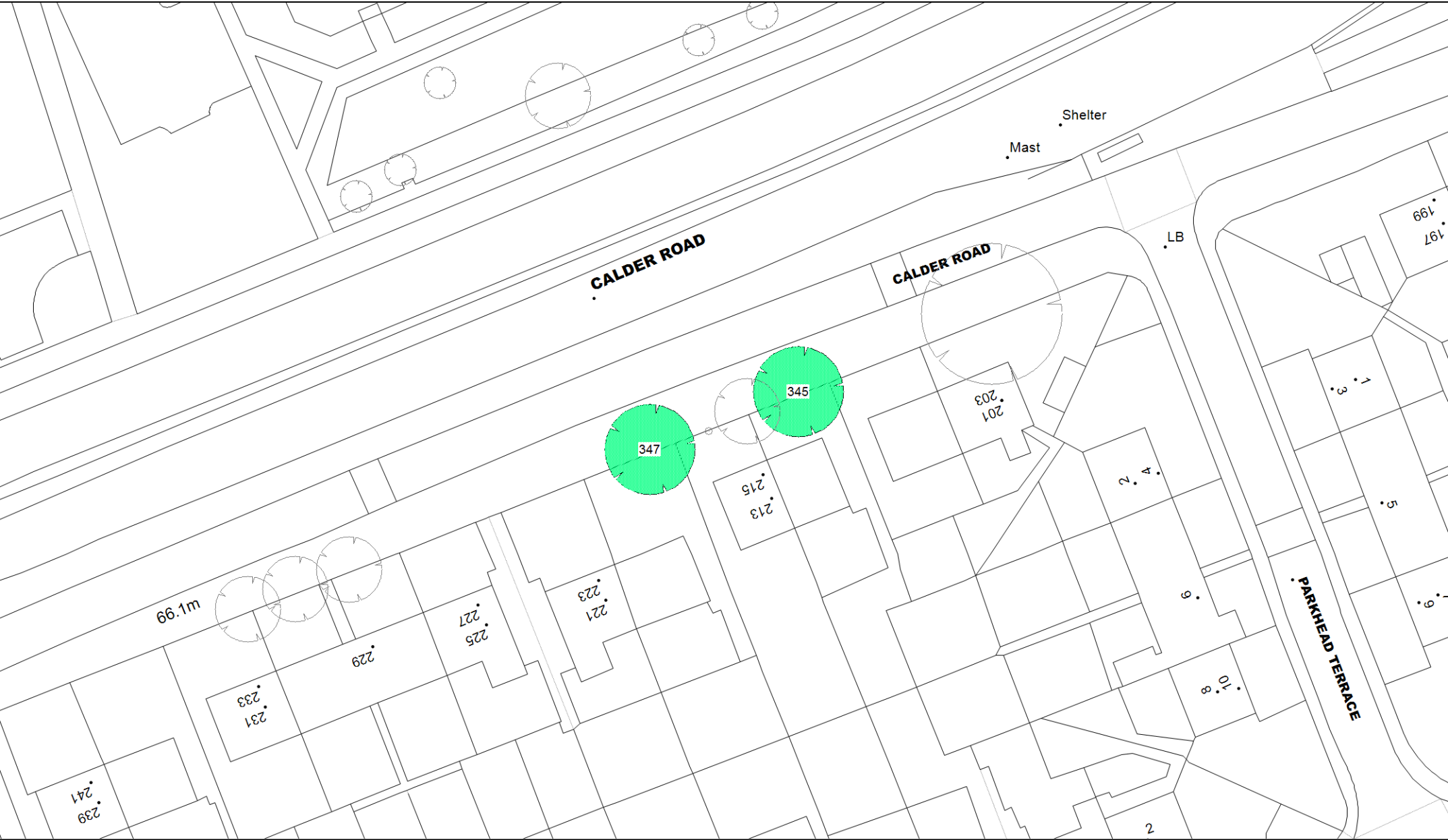
Calder Road, Edinburgh


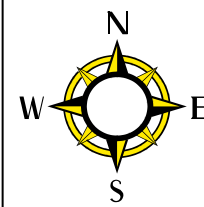
| Tree Id | Species | Visit Type | Visited | By | Height | Trunk | Conditions | Recommendations | Comments |
|--|----------------------|-----------------|------------|-----|---------------|---------|--|--|--|
|  345 | Platanus x hispanica | Tree Works | 11/06/2025 | ECS | 10 to 15 mete | 50 - 60 | Damage to pavement from roots Rootsdamag ed/exposed/r estricted Raisedroots/ buttressing | None recorded.. | section fell and remove tree causing major damage to the footpath and property. |
|  | | Tree Inspection | 11/06/2025 | GA | 10 to 15 mete | 50 - 60 | Damage to pavement from roots Rootsdamag ed/exposed/r estricted Raisedroots/ buttressing | Section Fell | section fell and remove tree causing major damage to the footpath and property. |
|  | | Tree Works | 16/03/2022 | ECS | 10 to 15 mete | 40 - 50 | Damage to pavement from roots Rootsdamag ed/exposed/r estricted Raisedroots/ buttressing | None recorded.. | crown lift for roadside and reduce the length of the branches on the mostly on east side of the tree. |
|  | | Tree Inspection | 14/01/2022 | GA | 10 to 15 mete | 40 - 50 | Damage to pavement from roots Rootsdamag ed/exposed/r estricted Raisedroots/ buttressing | None recorded.. | crown lift for roadside and reduce the length of the branches on the mostly on east side of the tree. |
|  | | Tree Inspection | 14/06/2021 | GA | 10 to 15 mete | 40 - 50 | Rootsdamag ed/exposed/r estricted Raisedroots/ buttressing | Crown Lift to 4-5m Crown Reduction (specify ht/spr in comments section) | crown lift for roadside and reduce the length of the branches on the mostly on east side of the tree. |
|  | | Tree Inspection | 17/11/2015 | GA | 10 to 15 mete | 40 - 50 | Rootsdamag ed/exposed/r estricted Raisedroots/ buttressing | None recorded.. | |
|  | | Tree Inspection | 05/03/2008 | AE | 10 to 15 mete | 40 - 50 | None recorded.. | None recorded.. | |
|  347 | Platanus x hispanica | Tree Works | 24/07/2024 | ECS | 10 to 15 mete | 40 - 50 | Rootsdamag ed/exposed/r estricted | None recorded.. | section fell as tree is damaging the private property. road's team are going to reinstate the footpath after tree works are completed |

Sighthill/Gorgie ... (contd)..

Calder Road, Edinburgh ... (contd)..

| Tree Id | Species | Visit Type | Visited | By | Height | Trunk | Conditions | Recommendations | Comments |
|--|---------|-----------------|------------|-----|---------------|---------|---|---|--|
|  | | Tree Inspection | 24/07/2024 | GA | 10 to 15 mete | 40 - 50 | Rootsdamag ed/exposed/r estricted | Section Fell | section fell as tree is damaging the private property. road's team are going to reinstate the footpath after tree works are completed |
|  | | Tree Works | 16/03/2022 | ECS | 10 to 15 mete | 40 - 50 | Rootsdamag ed/exposed/r estricted | None recorded.. | crown lift for roadside. |
|  | | Tree Inspection | 14/06/2021 | GA | 10 to 15 mete | 40 - 50 | Rootsdamag ed/exposed/r estricted | Crown Lift to 4-5m | crown lift for roadside. |
|  | | Tree Inspection | 17/11/2015 | GA | 10 to 15 mete | 40 - 50 | Rootsdamag ed/exposed/r estricted | None recorded.. | |
|  | | Tree Works | 17/09/2015 | ECS | 10 to 15 mete | 40 - 50 | None recorded.. | None recorded.. | |
|  | | Tree Inspection | 01/10/2014 | GA | 10 to 15 mete | 40 - 50 | None recorded.. | Reduce crown from building 2-2.5m | |
|  | | Tree Works | 02/06/2014 | ECS | 10 to 15 mete | 40 - 50 | None recorded.. | None recorded.. | |
|  | | Tree Inspection | 30/05/2014 | GA | 10 to 15 mete | 40 - 50 | None recorded.. | Crown Lift to 3-4m Crown Reduce by 10-15% | remove branches overhanging the pavement /garden and paths to the house .crown lift to about 3m. |
|  | | Tree Inspection | 05/03/2008 | AE | 10 to 15 mete | 40 - 50 | None recorded.. | None recorded.. | |
| Sub-total: | | | | | | | 17 visits | | |
| Total: | | | | | | | 17 visits | | |
| Notes:- | | | | | | | | | |
| Overall total: | | | | | | | 17 visits | - | |



| | | | | | |
|--|---|--|--------------|-------------------|---|
|  | Calder Road GA Fol | | Scale | Unknown |  |
| | DED MV - Calder Road GA Fol | | | | |
| | This map is reproduced from Ordnance Survey material with permission of Ordnance Survey on behalf of the Controller of Her Majesty's Stationery Office (c) Crown Copyright. Unauthorised reproduction infringes Crown Copyright and may lead to prosecution or civil proceedings. Licence Number 100023420. City of Edinburgh Council 2007. | | Date | 19/06/2025 | |