

21/02/2022

Site History Report

Effective: 01/01/2019 to 17/02/2022

Asset Number: 1.00 to 999.00

Display Action Officer: No

Site: Greendykes Road (7904375)

Site: Greendykes Road (7904375)

Locality: Greendykes, Edinburgh, City of Edinburgh

Area: North East Locality

Condition Survey

Defect No:	Description	Log Date	Location	Defect Type	Class.	Organisation	Status	Job No.
	Asset: 1.00	Asset - Locn.: Ward 17 - From Niddrie Mains Road south-east to roundabout a			Feature Type: Road Asset		Area: North East Locality	
	Batch: 41115905 - Inspection Batch			Route: Ad hoc Route			Date: 17/02/2022	
42093092	3 number potholes	17/02/2022	Outside Greendykes House	RD: CW Pothole	Internal		Committed	50106513
	Batch: 41115901 - Inspection Batch			Route: Ad hoc Route			Date: 17/02/2022	
42093087	3 number potholes	17/02/2022	At Lampost number GLF60	RD: CW Pothole	Internal		Committed	50106509
	Batch: 41115519 - Inspection Batch			Route: Ad hoc Route			Date: 14/02/2022	
42092725	2 number potholes	14/02/2022	Outside Wauchope House	RD: CW Pothole	Internal		Committed	50106175
	Batch: 41113566 - Inspection Batch			Route: NE_CW1_East1			Date: 20/01/2022	
42090143	10 x potholes	20/01/2022	O/S no 141 to 145	RD: CW Pothole	Internal		Committed	50103516
	Batch: 41111902 - Inspection Batch			Route: Ad hoc Route			Date: 05/01/2022	
42088271	9 number potholes West of the entrance	05/01/2022	Outside Wauchope House	RD: CW Pothole	Internal		Committed	50101699
	Batch: 41111900 - Inspection Batch			Route: Ad hoc Route			Date: 05/01/2022	
42088269	7 number potholes at the east of the entrance	05/01/2022	Outside Wauchope House	RD: CW Pothole	Internal		Committed	50101697
	Batch: 41111519 - Inspection Batch			Route: NE_CW1_East1			Date: 21/12/2021	
42087968	1no pothole	21/12/2021	At the bus stop outside Wauchope House	RD: CW Pothole	Internal		Committed	50101145
	Batch: 41111296 - Inspection Batch			Route: Ad hoc Route			Date: 20/12/2021	
42087603	4 number potholes	20/12/2021	Outside Wauchope House	RD: CW Pothole	Internal		Committed	50100745
	Batch: 41108409 - Inspection Batch			Route: NE_CW1_East1			Date: 26/11/2021	
	No actionable defects found							
	Batch: 41107945 - Inspection Batch			Route: NE_CF2_Greendykes1			Date: 22/11/2021	
42084745	Cw cracked - breaking up	22/11/2021	Between wauchope House and Greendykes House	RD: CW Cracked/Broken	Internal		Action Required	
42084743	Cw cracked - breaking up	22/11/2021	Opp no 179	RD: CW Cracked/Broken	Internal		Action Required	
42084739	Junction markings faded	22/11/2021	At junction with Niddrie Mains Road	RD: Markings Refresh	Internal		Action Required	
42084742	Pothole at footway PO manhole	22/11/2021	5m North of Niddrie Marischal Place	RD: FW HRA Pothole	Internal		Action Required	
42084746	Fw cracked - broken	22/11/2021	North side leading to Greendykes House	RD: FW HRA Cracked/Broken	Internal		Action Required	
42084741	Footway pothole	22/11/2021	At bus stop 25m south of Niddrie Mains Road	RD: FW HRA Pothole	Internal		Committed	50098024
42084744	Cw cracked - breaking up	22/11/2021	O/S Wauchope House	RD: CW Cracked/Broken	Internal		Action Required	
42084747	Cw cracked - breaking up	22/11/2021	O/S Greendykes House	RD: CW Cracked/Broken	Internal		Action Required	
42084740	Cw cracked - breaking up	22/11/2021	From Niddrie Mains Road to just past the side road	RD: CW Cracked/Broken	Internal		Action Required	
42084780	Pothole at Toby	22/11/2021	O/S no 165	RD: CW Pothole	Internal		Committed	50098047
	Batch: 41107516 - Inspection Batch			Route: Ad hoc Route			Date: 16/11/2021	
42083833	1 number pothole	16/11/2021	Outside Wauchope House	RD: CW Pothole	Internal		Committed	50097247

Effective: 01/01/2019 to 17/02/2022

Asset Number: 1.00 to 999.00

Display Action Officer: No

Site: Greendykes Road (7904375)

Condition Survey

Defect No:	Description	Log Date	Location	Defect Type	Class.	Organisation	Status	Job No.
Asset: 1.00		Asset - Locn.: Ward 17 - From Niddrie Mains Road south-east to roundabout a		Feature Type: Road Asset		Area: North East Locality		
Batch: 41106647 - Inspection Batch				Route: Ad hoc Route		Date: 04/11/2021		
42082507	6 number potholes	04/11/2021	Outside Wauchope Hiuse	RD: CW Pothole	Internal		Committed	50096011
Batch: 41106293 - Inspection Batch				Route: Ad hoc Route		Date: 02/11/2021		
42081928	5 number potholes	02/11/2021	Outside Greendykes House	RD: CW Pothole	Internal		Committed	50095487
Batch: 41105220 - Inspection Batch				Route: NE_CW1_East1		Date: 25/10/2021		
No actionable defects found								
Batch: 41103530 - Inspection Batch				Route: Ad hoc Route		Date: 11/10/2021		
42079882	1 number pothole	11/10/2021	Outside number 147	RD: CW Pothole	Internal		Committed	50093438
Batch: 41103529 - Inspection Batch				Route: Ad hoc Route		Date: 11/10/2021		
42079881	7 number potholes	11/10/2021	Outside Wauchope House	RD: CW Pothole	Internal		Committed	50093437
Batch: 41101346 - Inspection Batch				Route: NE_CW1_East1		Date: 23/09/2021		
No actionable defects found								
Batch: 41099904 - Inspection Batch				Route: Ad hoc Route		Date: 10/09/2021		
42077831	1 number pothole at manhole	10/09/2021	At junction of Lurie Place	RD: CW Pothole	Internal		Committed	50091444
Batch: 41099212 - Inspection Batch				Route: NE_CW1_East1		Date: 30/08/2021		
No actionable defects found								
Batch: 41099069 - Inspection Batch				Route: Ad hoc Route		Date: 27/08/2021		
42076816	1 number pothole at gully	27/08/2021	At junction of Woolmet Place	RD: CW Pothole	Internal		Committed	50090601
Batch: 41097097 - Inspection Batch				Route: NE_CW1_East1		Date: 28/07/2021		
42074593	Potholes x 2	28/07/2021	O/S no 149	RD: CW Pothole	Internal		Committed	50088387
Batch: 41095095 - Inspection Batch				Route: NE_CW1_East1		Date: 29/06/2021		
42072081	1no pothole	29/06/2021	Outside no141	RD: CW Pothole	Internal		Committed	50086106
Batch: 41094507 - Inspection Batch				Route: NE_CF1_Greendykes1		Date: 18/06/2021		
42071363	Potholes x 2 as marked	17/06/2021	O/S no 147	RD: CW Pothole	Internal		Committed	50085449
42071342	Pothole at gully	17/06/2021	Just past lamppost GLF58	RD: CW Pothole	Internal		Committed	50085411
42071349	Pothole as marked	17/06/2021	O/S entrance to care home	RD: CW Pothole	Internal		Committed	50085421
42071356	Cw cracked - breaking up	17/06/2021	O/S Greendykes House	RD: CW Cracked/Broken	Internal		No Action Required	
42071344	Potholes x2 as marked	17/06/2021	Opp no 187	RD: CW Pothole	Internal		Committed	50085413
42071348	Potholes x 2 as marked	17/06/2021	O/S no 166	RD: CW Pothole	Internal		Committed	50085418
42071359	Potholes x 2 as marked	17/06/2021	O/S works entrance near to Wauchope House	RD: CW Pothole	Internal		Committed	50085443
42071358	Cw cracked - breaking up	17/06/2021	O/S Wauchope House	RD: CW Cracked/Broken	Internal		No Action Required	
42071346	Pothole at footway PO manhole	17/06/2021	5m North of Niddrie Marischal Place	RD: FW HRA Pothole	Internal		No Action Required	
42071357	Cw cracked - breaking up	17/06/2021	Between wauchope House and Greendykes House	RD: CW Cracked/Broken	Internal		No Action Required	
42071362	Potholes x 2 as marked	17/06/2021	O/S entrance and 5m south of Greendykes house	RD: CW Pothole	Internal		Committed	50085447
42071345	Potholes x 4 as marked	17/06/2021	O/S no 183	RD: CW Pothole	Internal		Committed	50085415

Effective: 01/01/2019 to 17/02/2022

Asset Number: 1.00 to 999.00

Display Action Officer: No

Site: Greendykes Road (7904375)

Condition Survey

Defect No:	Description	Log Date	Location	Defect Type	Class.	Organisation	Status	Job No.
Asset:	1.00	Asset - Locn.:	Ward 17 - From Niddrie Mains Road south-east to roundabout a	Feature Type:	Road Asset		Area:	North East Locality
Batch:	41094507 - Inspection Batch		Route:	NE_CF1_Greendykes1			Date:	18/06/2021
42071365	Cw cracked - breaking up	17/06/2021	From Niddrie Mains Road to just past the side road	RD: CW Cracked/Broken	Internal		No Action Required	
42071360	Pothole as marked	17/06/2021	At entrance to Wauchope House	RD: CW Pothole	Internal		Committed	50085445
42071367	Junction markings faded	17/06/2021	At junction with Niddrie Mains Road	RD: Markings Refresh	Internal		No Action Required	
42071347	Cw cracked - breaking up	17/06/2021	Opp no 179	RD: CW Cracked/Broken	Internal		No Action Required	
42071421	Fw cracked - broken	18/06/2021	North side leading to Greendykes House	RD: FW HRA Cracked/Broken	Internal		No Action Required	
42071351	Pothole as marked	17/06/2021	Just past lamppost GLF42	RD: CW Pothole	Internal		Committed	50085423
Batch:	41094165 - Inspection Batch		Route:	Ad hoc Route			Date:	14/06/2021
42071038	1 number pothole	14/06/2021	Outside number 145	RD: CW Pothole	Internal		Committed	50085152
Batch:	41092961 - Inspection Batch		Route:	NE_CW1_East1			Date:	25/05/2021
	No actionable defects found							
Batch:	41092833 - Inspection Batch		Route:	Ad hoc Route			Date:	24/05/2021
42069456	1	24/05/2021	Just passed Lamppost number GLF59	RD: CW Pothole	Internal		Committed	50083578
Batch:	41092832 - Inspection Batch		Route:	Ad hoc Route			Date:	24/05/2021
42069455	1 number pothole round gully	24/05/2021	Opposite bus stop and junction of Lurie Place	RD: CW Pothole	Internal		Committed	50083577
Batch:	41091583 - Inspection Batch		Route:	Ad hoc Route			Date:	30/04/2021
42068061	1 number pothole	30/04/2021	At the junction of Scott Street	RD: CW Pothole	Internal		Committed	50082089
Batch:	41090680 - Inspection Batch		Route:	NE_CW1_East1			Date:	20/04/2021
	No actionable defects found							
Batch:	41089193 - Inspection Batch		Route:	Ad hoc Route			Date:	30/03/2021
42065909	2 number potholes	30/03/2021	At junction of Tudsbery Avenue	RD: CW Pothole	Internal		Committed	50079916
Batch:	41087993 - Inspection Batch		Route:	NE_CW1_East1			Date:	18/03/2021
42064666	2 potholes as marked	18/03/2021	Approx 20m south of main road on both sides	RD: CW Pothole	Internal		Committed	50078791
Batch:	41087236 - Inspection Batch		Route:	Ad hoc Route			Date:	12/03/2021
42064051	2 number potholes	12/03/2021	At junction of Niddrie Mains Road	RD: CW Pothole	Internal		Committed	50078170
Batch:	41086761 - Inspection Batch		Route:	Ad hoc Route			Date:	08/03/2021
42063543	1 number pothole	08/03/2021	Opposite Lamppost GLF58	RD: CW Pothole	Internal		Committed	50077617
Batch:	41083668 - Inspection Batch		Route:	NE_CW1_East1			Date:	18/02/2021
42061693	2no potholes	18/02/2021	Outside no191	RD: CW Pothole	Internal		Committed	50075476
Batch:	41080138 - Inspection Batch		Route:	Ad hoc Route			Date:	01/02/2021
42060045	8no potholes	01/02/2021	Outside Greendykes House	RD: CW Pothole	Internal		Committed	50073442
Batch:	41080137 - Inspection Batch		Route:	Ad hoc Route			Date:	01/02/2021
42060044	2no potholes	01/02/2021	Outside no149-153	RD: CW Pothole	Internal		Committed	50073441

Effective: 01/01/2019 to 17/02/2022

Asset Number: 1.00 to 999.00

Display Action Officer: No

Site: Greendykes Road (7904375)

Condition Survey

Defect No:	Description	Log Date	Location	Defect Type	Class.	Organisation	Status	Job No.
Asset: 1.00		Asset - Locn.: Ward 17 - From Niddrie Mains Road south-east to roundabout a		Feature Type: Road Asset		Area: North East Locality		
Batch: 41080135 - Inspection Batch				Route: Ad hoc Route		Date: 01/02/2021		
42060043	4 number potholes	01/02/2021	Between number 165 and 169	RD: CW Pothole	Internal		Committed	50073440
Batch: 41080132 - Inspection Batch				Route: Ad hoc Route		Date: 01/02/2021		
42060042	4 number potholes	01/02/2021	Outside and opposite number 179	RD: CW Pothole	Internal		Committed	50073439
Batch: 41080130 - Inspection Batch				Route: Ad hoc Route		Date: 01/02/2021		
42060040	10 number potholes	01/02/2021	at the junction of Niiddrie mains road	RD: CW Pothole	Internal		Committed	50073437
Batch: 41074444 - Inspection Batch				Route: NE_CW1_East1		Date: 12/01/2021		
42058600	1no pothole	12/01/2021	Approx 10m north of the junction with tudsbury avenue	RD: CW Pothole	Internal		Committed	50071784
Batch: 41072965 - Inspection Batch				Route: Ad hoc Route		Date: 06/01/2021		
42058377	1no pothole	06/01/2021	At Ip GLF 58	RD: CW Pothole	Internal		Committed	50071409
Batch: 41070882 - Inspection Batch				Route: NE_CW1_East1		Date: 11/12/2020		
No actionable defects found								
Batch: 41070848 - Inspection Batch				Route: Ad hoc Route		Date: 11/12/2020		
42057090	1 number pothole	11/12/2020	Outside number 180	RD: CW Pothole	Internal		Committed	50069735
Batch: 41068665 - Inspection Batch				Route: NE_CW1_East1		Date: 09/11/2020		
No actionable defects found								
Batch: 41066217 - Inspection Batch				Route: NE_CW1_East1		Date: 08/10/2020		
No actionable defects found								
Batch: 41064123 - Inspection Batch				Route: NE_CF2_Greendykes1		Date: 29/09/2020		
42053759	5 x Cw potholes	28/09/2020	O/S no 145	RD: CW Pothole	Internal		Committed	50063569
42053744	2 x Cw potholes	28/09/2020	5m and 8m south of Niddrie Marischal Place	RD: CW Pothole	Internal		Committed	50063551
42053760	3 x Cw potholes	28/09/2020	At lamppost GLF57 (centre of cw)	RD: CW Pothole	Internal		Committed	50063570
42053746	Damaged 10 bar brander new required	28/09/2020	20m south of Greendykes House	RD: Gully Damaged/Sunken	Internal		Committed	50063553
42053764	2 x Cw potholes	28/09/2020	Opp lamppost GLF60	RD: CW Pothole	Internal		Committed	50063573
42053742	Cw pothole at manhole	28/09/2020	10m south of lamppost GLF 60	RD: CW Pothole	Internal		Committed	50063549
42053743	Cw pothole	28/09/2020	O/S lamppost GLF58	RD: CW Pothole	Internal		Committed	50063550
42053758	Cw pothole	28/09/2020	O/S no 141	RD: CW Pothole	Internal		Committed	50063568
42053762	4 x Cw potholes	28/09/2020	10m and 15m North of lamppost GLF 59	RD: CW Pothole	Internal		Committed	50063572
Batch: 41062704 - Inspection Batch				Route: NE_CW1_East1		Date: 02/09/2020		
42053111	1no pothole	02/09/2020	Opposite no182	RD: CW Pothole	Internal		Committed	50061784
Batch: 41060669 - Inspection Batch				Route: NE_CW1_East1		Date: 28/07/2020		
No actionable defects found								
Batch: 41059164 - Inspection Batch				Route: NE_CW1_East1		Date: 24/06/2020		
No actionable defects found								
Batch: 41057743 - Inspection Batch				Route: NE_CW1_East1		Date: 12/05/2020		
No actionable defects found								

Effective: 01/01/2019 to 17/02/2022

Asset Number: 1.00 to 999.00

Display Action Officer: No

Site: Greendykes Road (7904375)

Condition Survey

Defect No:	Description	Log Date	Location	Defect Type	Class.	Organisation	Status	Job No.
Asset: 1.00		Asset - Locn.: Ward 17 - From Niddrie Mains Road south-east to roundabout a		Feature Type: Road Asset		Area: North East Locality		
Batch: 41056866 - Inspection Batch		Route: NE_CW1_East1				Date: 16/04/2020		
42049816	4 potholes	16/04/2020	Outside Wauchope House	RD: CW Pothole	Internal		Committed	50055726
Batch: 41055006 - Inspection Batch		Route: NE_CW1_East1				Date: 09/03/2020		
42048518	2 x Cw potholes	09/03/2020	O/S lampost no 60	RD: CW Pothole	Internal		Committed	50054360
42048517	Cw pothole	09/03/2020	5m south of Niddrie Mains Road	RD: CW Pothole	Internal		Committed	50054359
42048515	2 x Cw potholes	09/03/2020	O/S no 166 and 168	RD: CW Pothole	Internal		Committed	50054357
42048516	Cw pothole	09/03/2020	Opp lampost no 60	RD: CW Pothole	Internal		Committed	50054358
42048514	2 x Cw potholes	09/03/2020	O/S no 141 and 143	RD: CW Pothole	Internal		Committed	50054356
Batch: 41053670 - Inspection Batch		Route: Ad hoc Route				Date: 25/02/2020		
42047303	Cw pothole	25/02/2020	O/S no 145	RD: CW Pothole	Internal		Committed	50053096
Batch: 41053668 - Inspection Batch		Route: Ad hoc Route				Date: 25/02/2020		
42047301	Cw pothole	25/02/2020	O/S no 149	RD: CW Pothole	Internal		Committed	50053094
Batch: 41051877 - Inspection Batch		Route: Ad hoc Route				Date: 12/02/2020		
42045941	3 x Cw potholes Cw pothole	12/02/2020	O/S no 139 and up to 145	RD: CW Pothole	Internal		Committed	50051727
Batch: 41051876 - Inspection Batch		Route: Ad hoc Route				Date: 12/02/2020		
42045940	Cw Pothole	12/02/2020	O/S gable end of 182	RD: CW Pothole	Internal		Committed	50051726
Batch: 41051875 - Inspection Batch		Route: Ad hoc Route				Date: 12/02/2020		
42045939	Cw Pothole	12/02/2020	O/S no 182	RD: CW Pothole	Internal		Committed	50051725
Batch: 41051873 - Inspection Batch		Route: Ad hoc Route				Date: 12/02/2020		
42045937	2 x Cw Potholes	12/02/2020	O/S no 191	RD: CW Pothole	Internal		Committed	50051723
Batch: 41051871 - Inspection Batch		Route: Ad hoc Route				Date: 12/02/2020		
42045935	Cw Pothole	12/02/2020	15m south of lampost GLF59 at gully	RD: CW Pothole	Internal		Committed	50051721
Batch: 41051868 - Inspection Batch		Route: Ad hoc Route				Date: 12/02/2020		
42045934	6 x Cw potholes	12/02/2020	O/S and Opp lampost GLF 60	RD: CW Pothole	Internal		Committed	50051720
Batch: 41051653 - Inspection Batch		Route: NE_CW1_East1				Date: 10/02/2020		
42045789	Cw pothole	10/02/2020	Opp l/p 59 at bus stop	RD: CW Pothole	Internal		Committed	50051566
Batch: 41050034 - Inspection Batch		Route: Ad hoc Route				Date: 20/01/2020		
42044268	Cw pothole	20/01/2020	Between Wauchope House and Greendykes House middle of road	RD: CW Pothole	Internal		Committed	50049941
Batch: 41050033 - Inspection Batch		Route: Ad hoc Route				Date: 20/01/2020		
42044267	Cw pothole	20/01/2020	15m south of l/p GLF59 next to gully	RD: CW Pothole	Internal		Committed	50049940
Batch: 41050032 - Inspection Batch		Route: Ad hoc Route				Date: 20/01/2020		
42044265	2 x Noisy manhole covers	20/01/2020	At Tudsberry Avenue	RU: Utility Apparatus	Internal		Uncommitted	50049938
Batch: 41050031 - Inspection Batch		Route: Ad hoc Route				Date: 20/01/2020		
42044264	3 x Cw potholes	20/01/2020	Just past Niddrie Marischal Place	RD: CW Pothole	Internal		Committed	50049937
Batch: 41050030 - Inspection Batch		Route: Ad hoc Route				Date: 20/01/2020		
42044263	Cw pothole	20/01/2020	Opp no 180	RD: CW Pothole	Internal		Committed	50049936

Effective: 01/01/2019 to 17/02/2022

Asset Number: 1.00 to 999.00

Display Action Officer: No

Site: Greendykes Road (7904375)

Condition Survey

Defect No:	Description	Log Date	Location	Defect Type	Class.	Organisation	Status	Job No.
Asset: 1.00		Asset - Locn.: Ward 17 - From Niddrie Mains Road south-east to roundabout a			Feature Type: Road Asset		Area: North East Locality	
Batch: 41050028 - Inspection Batch		Route: Ad hoc Route			Date: 20/01/2020			
42044261	4 x Cw potholes	20/01/2020	Opp no 168 and 170	RD: CW Pothole	Internal		Committed	50049934
Batch: 41050026 - Inspection Batch		Route: Ad hoc Route			Date: 20/01/2020			
42044259	Cw pothole	20/01/2020	O/S no 149	RD: CW Pothole	Internal		Committed	50049933
Batch: 41048934 - Inspection Batch		Route: NE_CW1_East1			Date: 07/01/2020			
42043415	4 x Cw potholes	07/01/2020	Opp l/p GLF43	RD: CW Pothole	Internal		Committed	50049065
42043416	Cw pothole	07/01/2020	Opp l/p GLF60 5m south	RD: CW Pothole	Internal		Committed	50049066
Batch: 41048458 - Inspection Batch		Route: Ad hoc Route			Date: 23/12/2019			
42043065	Cw pothole	23/12/2019	Approx 5m South of Niddrie Mains Road	RD: CW Pothole	Internal		Committed	50048441
Batch: 41048166 - Inspection Batch		Route: Ad hoc Route			Date: 17/12/2019			
42042708	2 x Cw potholes	17/12/2019	O/S no 149 and 153	RD: CW Pothole	Internal		Committed	50047965
Batch: 41048165 - Inspection Batch		Route: Ad hoc Route			Date: 17/12/2019			
42042707	5 x Cw potholes	17/12/2019	From Niddrie Mains Road to l/p GLF60	RD: CW Pothole	Internal		Committed	50047964
Batch: 41048164 - Inspection Batch		Route: Ad hoc Route			Date: 17/12/2019			
42042706	Cw pothole	17/12/2019	Opp l/p GLF59 just before bus stop	RD: CW Pothole	Internal		Committed	50047963
Batch: 41048163 - Inspection Batch		Route: Ad hoc Route			Date: 17/12/2019			
42042705	3 x Cw potholes	17/12/2019	Between l/p GLF57 and GLF59	RD: CW Pothole	Internal		Committed	50047962
Batch: 41048162 - Inspection Batch		Route: Ad hoc Route			Date: 17/12/2019			
42042704	Remove loose tar from previous filled pothole and make safe	17/12/2019	Opp no 187	RD: CW Pothole	Internal		Committed	50047961
Batch: 41048161 - Inspection Batch		Route: Ad hoc Route			Date: 17/12/2019			
42042703	Cw pothole	17/12/2019	Junction with Lurie Place	RD: CW Pothole	Internal		Committed	50047960
Batch: 41047552 - Inspection Batch		Route: Ad hoc Route			Date: 10/12/2019			
42042199	Cw pothole	10/12/2019	Opp l/p 60 at side st of Niddrie Mains Road	RD: CW Pothole	Internal		Committed	50047371
Batch: 41047549 - Inspection Batch		Route: Ad hoc Route			Date: 10/12/2019			
42042197	Cw pothole at gully	10/12/2019	At junction with Woollmet Place	RD: CW Pothole	Internal		Committed	50047369
Batch: 41047548 - Inspection Batch		Route: Ad hoc Route			Date: 10/12/2019			
42042196	2 x Cw potholes	10/12/2019	O/S no 143 and 145	RD: CW Pothole	Internal		Committed	50047368
Batch: 41047497 - Inspection Batch		Route: Ad hoc Route			Date: 10/12/2019			
42042180	Cw pothole	10/12/2019	O/S Greendykes House	RD: CW Pothole	Internal		Committed	50047340
Batch: 41046532 - Inspection Batch		Route: NE_CW1_East1			Date: 25/11/2019			
No actionable defects found								
Batch: 41045079 - Inspection Batch		Route: Ad hoc Route			Date: 30/10/2019			
42040545	High water toby on road	30/10/2019	Near no157 at entrance to Friary Road	RU: Utility Apparatus	Internal		Uncommitted	50045118

Effective: 01/01/2019 to 17/02/2022

Asset Number: 1.00 to 999.00

Display Action Officer: No

Site: Greendykes Road (7904375)

Condition Survey

Defect No:	Description	Log Date	Location	Defect Type	Class.	Organisation	Status	Job No.
Asset:	1.00	Asset - Locn.:	Ward 17 - From Niddrie Mains Road south-east to roundabout a	Feature Type:	Road Asset		Area:	North East Locality
Batch:	41045078 - Inspection Batch			Route:	Ad hoc Route		Date:	30/10/2019
42040544	Place tar around high SV toby to make safe	30/10/2019	Near no 157 at junction with Friary Road	RD: CW Pothole	Internal		Committed	50045117
Batch:	41044123 - Inspection Batch			Route:	NE_CW1_East1		Date:	22/10/2019
	No actionable defects found							
Batch:	41040180 - Inspection Batch			Route:	NE_CW1_East1		Date:	17/09/2019
	No actionable defects found							
Batch:	41038541 - Inspection Batch			Route:	Ad hoc Route		Date:	23/08/2019
42036909	3 x Cw potholes	23/08/2019	Junction with Niddrie Mains Road	RD: CW Pothole	Internal		Committed	50040788
Batch:	41037888 - Inspection Batch			Route:	NE_CW1_East1		Date:	12/08/2019
	No actionable defects found							
Batch:	41037094 - Inspection Batch			Route:	Ad hoc Route		Date:	30/07/2019
42035661	Cw pothole	30/07/2019	O/S l/p GLF57	RD: CW Pothole	Internal		Committed	50038970
Batch:	41036410 - Inspection Batch			Route:	NE_CW1_East1		Date:	15/07/2019
	No actionable defects found							
Batch:	41036116 - Inspection Batch			Route:	NE_CF1_Greendykes1		Date:	10/07/2019
42034318	2 missing toby covers and 1 sunken small manhole cover	10/07/2019	Approx 25 to 30m south of Niddrie Mains Road	RU: Utility Apparatus	Internal		Uncommitted	50037622
42034317	Cw pothole	10/07/2019	At side road junction with Niddrie Mains Road	RD: CW Pothole	Internal		Committed	50037621
42034340	Ramp off trip at BT COVER	10/07/2019	At l/p GLF44	RD: FW HRA Pothole	Internal		Committed	50037638
42034338	Footway trip at CATV cover make safe	10/07/2019	O/S no 166 at CATV cover	RD: FW HRA Pothole	Internal		Committed	50037636
42034322	Footway pothole	10/07/2019	Just before entrance to Niddrie Marischal Place at GPO manhole on footway	RD: FW HRA Pothole	Internal		Committed	50037625
Batch:	41034328 - Inspection Batch			Route:	NE_CW1_East1		Date:	10/06/2019
42032379	Cw pothole	10/06/2019	O/S no 143 before Scott St	RD: CW Pothole	Internal		Committed	50035256
Batch:	41032645 - Inspection Batch			Route:	NE_CF2_Greendykes1		Date:	10/05/2019
	No actionable defects found							
Batch:	41032462 - Inspection Batch			Route:	NE_CW1_East1		Date:	07/05/2019
	No actionable defects found							
Batch:	41030325 - Inspection Batch			Route:	Ad hoc Route		Date:	03/04/2019
42028738	3 x cw potholes	03/04/2019	Between no 179 and 180 centre of Road	RD: CW Pothole	Internal		Committed	50030123
Batch:	41030199 - Inspection Batch			Route:	NE_CW1_East1		Date:	01/04/2019
	No actionable defects found							
Batch:	41028476 - Inspection Batch			Route:	NE_CW1_East1		Date:	04/03/2019
	No actionable defects found							

Effective: 01/01/2019 to 17/02/2022

Asset Number: 1.00 to 999.00

Display Action Officer: No

Site: Greendykes Road (7904375)

Condition Survey

Defect No:	Description	Log Date	Location	Defect Type	Class.	Organisation	Status	Job No.
Asset: 1.00		Asset - Locn.: Ward 17 - From Niddrie Mains Road south-east to roundabout a		Feature Type: Road Asset		Area: North East Locality		
Batch: 41026364 - Inspection Batch				Route: NE_CW1_East1		Date: 28/01/2019		
No actionable defects found								
Batch: 41025363 - Inspection Batch				Route: Ad hoc Route		Date: 11/01/2019		
42024498	Cw pothole	11/01/2019	At L/P GLF60 at kerb	RD: CW Pothole	Internal		Committed	50023157
Batch: 41025093 - Inspection Batch				Route: Ad hoc Route		Date: 08/01/2019		
42024211	Cw pothole	08/01/2019	15m south of l/p GLF 59	RD: CW Pothole	Internal		Committed	50022657
Batch: 41025081 - Inspection Batch				Route: Ad hoc Route		Date: 08/01/2019		
42024192	3 xCw potholes	08/01/2019	O/S l/p Glf 57 at centre of cw	RD: CW Pothole	Internal		Committed	50022622
Batch: 41025080 - Inspection Batch				Route: Ad hoc Route		Date: 08/01/2019		
42024191	Cw pothole	08/01/2019	Opp 187	RD: CW Pothole	Internal		Committed	50022621
Batch: 41025077 - Inspection Batch				Route: Ad hoc Route		Date: 08/01/2019		
42024185	Noisy manhole	08/01/2019	O/S no 157	RU: Utility Apparatus	Internal		Uncommitted	50022613
Batch: 41025076 - Inspection Batch				Route: Ad hoc Route		Date: 08/01/2019		
42024184	Surround area of manhole has sunk top up with hot tar 2m x 2m to make safe	08/01/2019	Opp junction with Friary Road	RD: CW Subsidence/Heaving	Internal		Committed	50022611
Batch: 41025060 - Inspection Batch				Route: Ad hoc Route		Date: 08/01/2019		
42024178	Low track to manhole top up with hot tar	08/01/2019	O/S no 157	RD: CW Pothole	Internal		Committed	50022603
Asset: 2.00		Asset - Locn.: Ward 17 - From roundabout at Pringle Drive northwest to Craign		Feature Type: Road Asset		Area: North East Locality		
Batch: 41113569 - Inspection Batch				Route: NE_CW1_East1		Date: 20/01/2022		
42090158	6 x pothole's	20/01/2022	From Steedman Row to O/S no 11	RD: CW Pothole	Internal		Committed	50103531
42090151	1 x pothole	20/01/2022	Opp no 17	RD: CW Pothole	Internal		Committed	50103524
42090150	1 x pothole	20/01/2022	Opp no 13	RD: CW Pothole	Internal		Committed	50103523
42090160	4x pothole's	20/01/2022	O/S no 9	RD: CW Pothole	Internal		Committed	50103533
42090153	4 x pothole's	20/01/2022	From no 19 to 10m South	RD: CW Pothole	Internal		Committed	50103526
Batch: 41111521 - Inspection Batch				Route: NE_CW1_East1		Date: 21/12/2021		
No actionable defects found								
Batch: 41108375 - Inspection Batch				Route: NE_CW1_East1		Date: 26/11/2021		
No actionable defects found								
Batch: 41107946 - Inspection Batch				Route: NE_CF2_Greendykes1		Date: 22/11/2021		
42084748	C/w needs resurfaced	22/11/2021	Road is bumpy and fallen apart	RD: Capital Assessment Requird	Internal		Uncommitted	2002713
42084771	Potholes x 3	22/11/2021	O/S entrance to Casleview primary	RD: CW Pothole	Internal		Committed	50098043
42084749	missing kerb	22/11/2021	Opp lp 36	RD: FW Kerbs Damaged/Missing	Internal		Uncommitted	2005715
42084776	Pothole	22/11/2021	10m South of Craigmillar Castle Avenue	RD: CW Pothole	Internal		Committed	50098045
42084774	Road surface breaking up	22/11/2021	O/S school	RD: CW Cracked/Broken	Internal		Action Required	
42084769	Potholes x 4	22/11/2021	At Steedman Row	RD: CW Pothole	Internal		Committed	50098041
42084773	Pothole	22/11/2021	5m south of lamppost F3	RD: CW Pothole	Internal		Committed	50098044
42084763	Cw pothole	22/11/2021	At LP 19	RD: CW Pothole	Internal		Uncommitted	50098070

21/02/2022

Site History Report

Effective: 01/01/2019 to 17/02/2022

Asset Number: 1.00 to 999.00

Display Action Officer: No

Site: Greendykes Road (7904375)

Condition Survey

Defect No:	Description	Log Date	Location	Defect Type	Class.	Organisation	Status	Job No.
Asset:	2.00	Asset - Locn.: Ward 17 - From roundabout at Pringle Drive northwest to Craign			Feature Type: Road Asset		Area: North East Locality	
Batch: 41107946 - Inspection Batch		Route: NE_CF2_Greendykes1					Date: 22/11/2021	
42084750	Road surface breaking up	22/11/2021	Greendykes road from Greendykes house to wauchope house	RD: CW Cracked/Broken	Internal		No Action Required	
42084765	Missing bollard- remove loose material and infill with tar to make safe	22/11/2021	O/S no 9	RD: Bollard Damage/Missing/Nev	Internal		Committed	50098037
Batch: 41106928 - Inspection Batch		Route: Ad hoc Route					Date: 08/11/2021	
42082741	Replace 2 x missing bollards and infill with HRA	08/11/2021	At junction of Craigmiller Castle Avenue	RD: Bollard Damage/Missing/Nev	Internal		Committed	50096274
Batch: 41105219 - Inspection Batch		Route: NE_CW1_East1					Date: 25/10/2021	
42081056	Pothole at gully	25/10/2021	O/S entrance to West Court	RD: CW Pothole	Internal		Committed	50094646
42081055	Potholes x 6 as marked	25/10/2021	Between lamppost GLF1 and 2 (both sides of road)	RD: CW Pothole	Internal		Committed	50094645
42081057	Potholes x 10 as marked	25/10/2021	O/s and south of no 9	RD: CW Pothole	Internal		Committed	50094647
Batch: 41101340 - Inspection Batch		Route: NE_CW1_East1					Date: 23/09/2021	
42079074	Pothole as marked	23/09/2021	O/S no 3	RD: CW Pothole	Internal		Committed	50092471
Batch: 41099213 - Inspection Batch		Route: NE_CW1_East1					Date: 30/08/2021	
No actionable defects found								
Batch: 41097150 - Inspection Batch		Route: NE_CW1_East1					Date: 28/07/2021	
No actionable defects found								
Batch: 41095098 - Inspection Batch		Route: NE_CW1_East1					Date: 29/06/2021	
No actionable defects found								
Batch: 41093033 - Inspection Batch		Route: Ad hoc Route					Date: 26/05/2021	
42069664	2 number potholes	26/05/2021	Just past junction at Wauchope House	RD: CW Pothole	Internal		Committed	50083898
Batch: 41088873 - Inspection Batch		Route: Ad hoc Route					Date: 25/03/2021	
42065571	2 number potholes	25/03/2021	Outside Wauchope House	RD: CW Pothole	Internal		Committed	50079505
Batch: 41087235 - Inspection Batch		Route: Ad hoc Route					Date: 12/03/2021	
42064050	1 number pothole	12/03/2021	Just east of bus stop outside Wauchope House	RD: CW Pothole	Internal		Committed	50078165
Batch: 41080140 - Inspection Batch		Route: Ad hoc Route					Date: 01/02/2021	
42060046	1 n	01/02/2021	Outside wauchope house	RD: CW Pothole	Internal		Committed	50073443
Batch: 41079791 - Inspection Batch		Route: Ad hoc Route					Date: 29/01/2021	
42059978	1no pothole	29/01/2021	Outside no21	RD: CW Pothole	Internal		Committed	50073354
Batch: 41079784 - Inspection Batch		Route: Ad hoc Route					Date: 29/01/2021	
42059976	2 number potholes	29/01/2021	Just passed Craigmillar Castle park sign	RD: CW Pothole	Internal		Committed	50073352
Batch: 41079779 - Inspection Batch		Route: Ad hoc Route					Date: 29/01/2021	
42059975	9no potholes	29/01/2021	At the cycle path near no9	RD: CW Pothole	Internal		Committed	50073350

Effective: 01/01/2019 to 17/02/2022

Asset Number: 1.00 to 999.00

Display Action Officer: No

Site: Greendykes Road (7904375)

Condition Survey

Defect No:	Description	Log Date	Location	Defect Type	Class.	Organisation	Status	Job No.
Asset: 2.00		Asset - Locn.: Ward 17 - From roundabout at Pringle Drive northwest to Craign		Feature Type: Road Asset		Area: North East Locality		
Batch: 41079771 - Inspection Batch		Route: Ad hoc Route				Date: 29/01/2021		
42059974	4 number potholes	29/01/2021	Outside number 9	RD: CW Pothole	Internal		Committed	50073349
Batch: 41079766 - Inspection Batch		Route: Ad hoc Route				Date: 29/01/2021		
42059970	1 number pothole	29/01/2021	Outside number 7	RD: CW Pothole	Internal		Committed	50073345
Batch: 41079747 - Inspection Batch		Route: Ad hoc Route				Date: 29/01/2021		
42059966	2no potholes	29/01/2021	Between no9 and the cycle path	RD: CW Pothole	Internal		Committed	50073342
Batch: 41079742 - Inspection Batch		Route: Ad hoc Route				Date: 29/01/2021		
42059964	2no potholes	29/01/2021	Outside no9	RD: CW Pothole	Internal		Committed	50073340
Batch: 41079739 - Inspection Batch		Route: Ad hoc Route				Date: 29/01/2021		
42059962	1 number pothole	29/01/2021	Opposite lamppost number GLF07	RD: CW Pothole	Internal		Committed	50073339
Batch: 41079735 - Inspection Batch		Route: Ad hoc Route				Date: 29/01/2021		
42059960	1no pothole	29/01/2021	Opposite no9	RD: CW Pothole	Internal		Committed	50073337
Batch: 41079726 - Inspection Batch		Route: Ad hoc Route				Date: 29/01/2021		
42059959	1 number pothole	29/01/2021	Just passed entrance to castlebrae	RD: CW Pothole	Internal		Committed	50073335
Batch: 41079723 - Inspection Batch		Route: Ad hoc Route				Date: 29/01/2021		
42059958	1 number pothole	29/01/2021	Opposite entrance to Castlebrae	RD: CW Pothole	Internal		Committed	50073334
Batch: 41079714 - Inspection Batch		Route: Ad hoc Route				Date: 29/01/2021		
42059957	1 number pothole	29/01/2021	At entrance to the primary school	RD: CW Pothole	Internal		Committed	50073333
Batch: 41079711 - Inspection Batch		Route: Ad hoc Route				Date: 29/01/2021		
42059956	1no pothole	29/01/2021	At the lp opposite entrance to castleview primary school	RD: CW Pothole	Internal		Committed	50073332
Batch: 41079709 - Inspection Batch		Route: Ad hoc Route				Date: 29/01/2021		
42059955	1no pothole	29/01/2021	At the entrance to Castleview primary school	RD: CW Pothole	Internal		Committed	50073329
Batch: 41079702 - Inspection Batch		Route: Ad hoc Route				Date: 29/01/2021		
42059954	1 number pothole	29/01/2021	About 20 meters from junction	RD: CW Pothole	Internal		Committed	50073327
Batch: 41079696 - Inspection Batch		Route: Ad hoc Route				Date: 29/01/2021		
42059953	1 number pothole	29/01/2021	About 15meters from junction	RD: CW Pothole	Internal		Committed	50073326
Batch: 41079686 - Inspection Batch		Route: Ad hoc Route				Date: 29/01/2021		
42059952	1 number pothole	29/01/2021	At the speed ramp on junction of Craigmillar Castle Avenue	RD: CW Pothole	Internal		Committed	50073325
Batch: 41079684 - Inspection Batch		Route: Ad hoc Route				Date: 29/01/2021		
42059951	1n	29/01/2021	10m from Craigmillar Castle Avenue	RD: CW Pothole	Internal		Committed	50073324
Batch: 41074752 - Inspection Batch		Route: Ad hoc Route				Date: 13/01/2021		
42058718	7 number potholes	13/01/2021	Outside Wauchope Houses	RD: CW Pothole	Internal		Committed	50071911

Effective: 01/01/2019 to 17/02/2022

Asset Number: 1.00 to 999.00

Display Action Officer: No

Site: Greendykes Road (7904375)

Condition Survey

Defect No:	Description	Log Date	Location	Defect Type	Class.	Organisation	Status	Job No.
Asset: 2.00		Asset - Locn.: Ward 17 - From roundabout at Pringle Drive northwest to Craign			Feature Type: Road Asset		Area: North East Locality	
Batch: 41070854 - Inspection Batch		Route: Ad hoc Route			Date: 11/12/2020			
42057100	1no pothole	11/12/2020	Outside Wauchope house next to bus stop	RD: CW Pothole	Internal		Committed	50069740
Batch: 41070354 - Inspection Batch		Route: Ad hoc Route			Date: 07/12/2020			
42056683	2no potholes	07/12/2020	Outside Wauchope House	RD: CW Pothole	Internal		Committed	50069221
Batch: 41068444 - Inspection Batch		Route: Ad hoc Route			Date: 03/11/2020			
42055004	8no potholes	03/11/2020	Outside Greendykes House	RD: CW Pothole	Internal		Committed	50066195
Batch: 41064586 - Inspection Batch		Route: NE_CF2_Greendykes1			Date: 29/09/2020			
No actionable defects found								
Batch: 41061980 - Inspection Batch		Route: Ad hoc Route			Date: 20/08/2020			
42052746	Cw potholes marked on site x5 please make safe with cold material as discussed with TL SD	20/08/2020	Greendykes Road at wauchope house	RD: CW Pothole	Internal		Committed	50060850
42052745	Road surface breaking up	20/08/2020	Greendykes road from Greendykes house to wauchope house	RD: CW Cracked/Broken	Internal		No Action Required	
42052744	Cw potholes marked on site x5 please make safe with cold material as discussed with TL SD	20/08/2020	Greendykes Road at Greendykes house	RD: CW Pothole	Internal		Committed	50060851
Batch: 41058952 - Inspection Batch		Route: Ad hoc Route			Date: 19/06/2020			
42050885	60mm Deep Cw pothole (Enquiry 995947)	19/06/2020	Opp Greendykes House at toby	RD: CW Pothole	Internal		Committed	50056901
Batch: 41056928 - Inspection Batch		Route: Ad hoc Route			Date: 20/04/2020			
42049873	Road: Defective / Damaged (Enquiry 981276) Pothole on carriageway	20/04/2020	Large pots holes and dips along the main road Infront of the flats, outside Wauchope House	RD: CW Pothole	Internal		Committed	50055783
Batch: 41053681 - Inspection Batch		Route: Ad hoc Route			Date: 25/02/2020			
42047312	Cw pothole	25/02/2020	O/S Greendykes House (10m South) before TTLS	RD: CW Pothole	Internal		Committed	50053104
Batch: 41053677 - Inspection Batch		Route: Ad hoc Route			Date: 25/02/2020			
42047309	5 x Cw potholes	25/02/2020	Opp Greendykes House	RD: CW Pothole	Internal		Committed	50053101
Batch: 41053674 - Inspection Batch		Route: Ad hoc Route			Date: 25/02/2020			
42047307	Cw pothole	25/02/2020	In between Wauchope House and Greendykes house at bus stop on west side	RD: CW Pothole	Internal		Committed	50053100
Batch: 41053672 - Inspection Batch		Route: Ad hoc Route			Date: 25/02/2020			
42047305	2 x Cw potholes	25/02/2020	In between Wauchope House and Greendykes House at bus stop east side	RD: CW Pothole	Internal		Committed	50053098
Batch: 41051881 - Inspection Batch		Route: Ad hoc Route			Date: 12/02/2020			
42045945	4 x Cw potholes	12/02/2020	O/S Wauchope House near and up to bus stop	RD: CW Pothole	Internal		Committed	50051731

Effective: 01/01/2019 to 17/02/2022

Asset Number: 1.00 to 999.00

Display Action Officer: No

Site: Greendykes Road (7904375)

Condition Survey

Defect No:	Description	Log Date	Location	Defect Type	Class.	Organisation	Status	Job No.
Asset: 2.00		Asset - Locn.: Ward 17 - From roundabout at Pringle Drive northwest to Craign			Feature Type: Road Asset		Area: North East Locality	
Batch: 41051880 - Inspection Batch		Route: Ad hoc Route			Date: 12/02/2020			
42045944	Cw pothole	12/02/2020	At entrance to Wauchope House	RD: CW Pothole	Internal		Committed	50051730
Batch: 41051840 - Inspection Batch		Route: Ad hoc Route			Date: 12/02/2020			
42045926	Cw pothole	12/02/2020	At l/p 35 at bus stop	RD: CW Pothole	Internal		Committed	50051712
Batch: 41049000 - Inspection Batch		Route: Ad hoc Route			Date: 08/01/2020			
42043482	Remove loose tar from previous filled pothole and make safe with hot tar x 2cw potholes	08/01/2020	Opp Greendykes House	RD: CW Pothole	Internal		Committed	50049123
Batch: 41047661 - Inspection Batch		Route: Ad hoc Route			Date: 11/12/2019			
42042274	Cw pothole	11/12/2019	O/S Greendykes House	RD: CW Pothole	Internal		Committed	50047451
Batch: 41046004 - Inspection Batch		Route: Ad hoc Route			Date: 13/11/2019			
42041125	3 x Cw potholes	13/11/2019	Opp entrance to Greendykes House	RD: CW Pothole	Internal		Committed	50045844
Batch: 41045745 - Inspection Batch		Route: Ad hoc Route			Date: 07/11/2019			
42040849	Subsidence at track top up with hot tar	07/11/2019	O/S lamppost GLF40	RD: CW Subsidence/Heaving	Internal		Committed	50045509
Batch: 41041996 - Inspection Batch		Route: Ad hoc Route			Date: 02/10/2019			
42039343	Cw pothole	02/10/2019	Opp Greendykes House at channel	RD: CW Pothole	Internal		Committed	50043398
Batch: 41039435 - Inspection Batch		Route: Ad hoc Route			Date: 06/09/2019			
42037739	Remove sign left	06/09/2019	At entrance to Wauchope House	RD: Other Defect Type	Internal		Committed	50041711
Batch: 41039434 - Inspection Batch		Route: Ad hoc Route			Date: 06/09/2019			
42037738	Remove sign left	06/09/2019	Opp Greendykes House next to green control box	RD: Other Defect Type	Internal		Committed	50041710
Batch: 41034964 - Inspection Batch		Route: Ad hoc Route			Date: 21/06/2019			
42033021	Collapsed manhole	21/06/2019	In between Wauchope House and Greendykes house high rise flats	RU: Utility Apparatus	Internal		Uncommitted	50036104
Batch: 41032604 - Inspection Batch		Route: NE_CF2_Greendykes1			Date: 10/05/2019			
42030692	Damaged double BT box cover	10/05/2019	In between lamppost no GLF08 and GLF09	RU: Utility Apparatus	Internal		Committed	50032825
42030690	Missing toby cover	10/05/2019	10m south of lamppost no GLF07	RU: Utility Apparatus	Internal		Committed	50032823
42030659	Damaged Double BT box on the footway	10/05/2019	Opp Castlebrae High School just past entrance to Almond Court	RU: Utility Apparatus	Internal		Committed	50032805
Batch: 41031619 - Inspection Batch		Route: Ad hoc Route			Date: 26/04/2019			
42029980	2 x Cw potholes	26/04/2019	At and 5m north of l/p GLF20	RD: CW Pothole	Internal		Committed	50031871
Batch: 41030324 - Inspection Batch		Route: Ad hoc Route			Date: 03/04/2019			
42028737	2 x cw potholes	03/04/2019	O/S no 143	RD: CW Pothole	Internal		Committed	50030121
Batch: 41030323 - Inspection Batch		Route: Ad hoc Route			Date: 03/04/2019			
42028736	Cw Pothole	03/04/2019	Approx 30m south of Niddrie House Avenue at toby(opp side)	RD: CW Pothole	Internal		Committed	50030120

Effective: 01/01/2019 to 17/02/2022

Asset Number: 1.00 to 999.00

Display Action Officer: No

Site: Greendykes Road (7904375)

Condition Survey

Defect No:	Description	Log Date	Location	Defect Type	Class.	Organisation	Status	Job No.
Asset:	2.00	Asset - Locn.: Ward 17 - From roundabout at Pringle Drive northwest to Craign			Feature Type: Road Asset		Area: North East Locality	
Batch: 41030322 - Inspection Batch		Route: Ad hoc Route			Date: 03/04/2019			
42028735	CW Pothole	03/04/2019	O/S no 169	RD: CW Pothole	Internal		Committed	50030119
Batch: 41029736 - Inspection Batch		Route: Ad hoc Route			Date: 26/03/2019			
42028242	CW pothole	26/03/2019	Between l/p GLF12 and GLF13 (as marked)	RD: CW Pothole	Internal		Committed	50029435
Batch: 41029735 - Inspection Batch		Route: Ad hoc Route			Date: 26/03/2019			
42028241	2 x CW potholes	26/03/2019	Between l/p GLF11 and 12	RD: CW Pothole	Internal		Committed	50029434
Batch: 41029734 - Inspection Batch		Route: Ad hoc Route			Date: 26/03/2019			
42028240	CW pothole	26/03/2019	Opp entrance to Hart site(as marked)	RD: CW Pothole	Internal		Committed	50029433
Batch: 41029732 - Inspection Batch		Route: Ad hoc Route			Date: 26/03/2019			
42028238	2xCW potholes	26/03/2019	Between l/p GLF08 and GLF09(as marked)	RD: CW Pothole	Internal		Committed	50029431
Batch: 41029730 - Inspection Batch		Route: Ad hoc Route			Date: 26/03/2019			
42028236	7 xCW potholes	26/03/2019	Between l/p GLF06 and GLF07(as marked)	RD: CW Pothole	Internal		Committed	50029429
Batch: 41028567 - Inspection Batch		Route: Ad hoc Route			Date: 06/03/2019			
42027300	Cw pothole	06/03/2019	5m south of Niddrie Mains Road	RD: CW Pothole	Internal		Committed	50027742
42027299	Remove loose material from previously filled pothole and make safe with hot tar	06/03/2019	Opp no 187	RD: CW Pothole	Internal		Committed	50027745
42027298	3 x Cw potholes	06/03/2019	O/S l/p GLF68	RD: CW Pothole	Internal		Committed	50027744
42027297	2 x Cw potholes	06/03/2019	At and opp l/p GLF60	RD: CW Pothole	Internal		Committed	50027743

Customer Services



Enquiry No.: 34003665

Service: Roads General

Desc.: Taylor Wimpey have now set up traffics lights opposite the high rise flats in front of the development and the part of road where the lights are is absolutely ridiculous and all cracked that needs to be fixed as soon as possible

Location:

Logged by: [REDACTED]

Subject: Road: Defective / Damaged

on: 07/06/2021 10:27

Classification: Request for service

Contact:

Effective: 01/01/2019 to 17/02/2022

Asset Number: 1.00 to 999.00

Display Action Officer: No

Site: Greendykes Road (7904375)

Customer Services

Enquiry No.: 34003483 Logged by: [REDACTED] on: 29/04/2021 14:36

Service: Accident Claims (All Services) Subject: Accident Claim Roads/Lighting Classification: Accident Claim

Desc.: Client stepped off the kerb and fell due to the height difference of a large pothole

Location: Outside number 2

Contact:

Enquiry No.: 34003387 Logged by: [REDACTED] on: 09/04/2021 10:36

Service: Accident Claims (All Services) Subject: Accident Claim Roads/Lighting Classification: Accident Claim

Desc.: The incident occurred at approximately 13.00 on 14 March 2021, whereby my vehicle sustained damage as a result of driving into the pothole at approximately 18mph

Location: The road in question is Greendykes Road, stretching from the roundabout at Pringle Drive to the junction between Campion Road/Niddrie House Avenue.

Contact:

Plot Number: 2.00 Feature Id - Location: Ward 17 - From roundabout at Pringle Drive northwest to Craigh Feature Type: Road Asset

Enquiry No.: 34002890 Logged by: [REDACTED] on: 15/12/2020 13:51

Service: Roads General Subject: Road: Defective / Damaged Classification: Request for service

Desc.: THERE ARE VERY DANGEROUS POTHoles BIG ENOUGH TO BATH A BABY. THERE IS NOT ENOUGH SPACES FOR BUSES AND CARS AND SOMETIMES BUSES HAVE TO GO ON THE PAVEMENT

Location: WAUCHOPE HOUSE

Contact:

Enquiry No.: 34001801 Logged by: [REDACTED] on: 13/01/2020 10:06

Service: Roads General Subject: Road: Defective / Damaged Classification: Request for service

Desc.: See tweets

Location: Greendykes Road o/s Greendykes House

Contact:

Enquiry No.: 34001782 Logged by: [REDACTED] on: 08/01/2020 09:24

Service: Accident Claims (All Services) Subject: Accident Claim Roads/Lighting Classification: Accident Claim

Desc.: CAR HIT POTHOLE AND BURST TWO NEARSIDE TYRES

Location: JUST BEFORE FLATS HEADING SW (TOWARDS ROUNDABOUT)

Contact:

Enquiry No.: 34001721 Logged by: [REDACTED] on: 10/12/2019 10:26

Service: Accident Claims (All Services) Subject: Accident Claim Roads/Lighting Classification: Accident Claim

Desc.:

Location: ENTRANCE TO THISTLE FOUNDATION FROM GREENDYKES ROAD

Contact:

Effective: 01/01/2019 to 17/02/2022

Asset Number: 1.00 to 999.00

Display Action Officer: No

Site: Greendykes Road (7904375)

Customer Services

Enquiry No.: 30604514

Logged by: [REDACTED]

on: 22/04/2021 09:36

Service: Roads General

Subject: Road: Defective / Damaged

Classification: Request for service

Desc.: Hi I have a list of roads that need fixed or resurfaced due to the breakdown of tarmac on the roads causing all sorts to the cars and other vehicles that use them.

Greendykes Road (all),

[REDACTED]

Location:

Contact:

[REDACTED]

Enquiry No.: 30008729

Logged by: [REDACTED]

on: 14/03/2019 16:15

Service: Roads General

Subject: Road: Defective / Damaged

Classification: Request for service

Desc.: [REDACTED] states road in very poor condition and requesting repairs /resurfacing to be carried out . Can someone advise re plans. whole road - bus route Niddrie Mains road to Greendykes very uneven.

Location: Greendykes Road

Contact:

[REDACTED]

Effective: 01/01/2019 to 17/02/2022	Asset Number: 1.00 to 999.00
Display Action Officer: No	Site: Greendykes Road (7904375)

Customer Services

Enquiry No.: 1328365	Logged by: Verint CRM Connector	on: 17/02/2022 09:01
Service: Roads General	Subject: Road: Defective / Damaged	Classification: Request for service
Desc.: Location: Severe defect. Greater than 100mm	Contact:	
Plot Number: 1.00	Feature Id - Location: Ward 17 - From Niddrie Mains Road south-east to roundabout a	Feature Type: Road Asset
Job Number: 50106513	Defect Number: 42093092	
Enquiry No.: 1328188	Logged by: Verint CRM Connector	on: 16/02/2022 21:15
Service: Roads General	Subject: Road: Defective / Damaged	Classification: Request for service
Desc.: Location: deep potholes and road markings at the junction gone.	Contact:	
Plot Number: 1.00	Feature Id - Location: Ward 17 - From Niddrie Mains Road south-east to roundabout a	Feature Type: Road Asset
Job Number: 50106509	Defect Number: 42093087	
Enquiry No.: 1328186	Logged by: Verint CRM Connector	on: 16/02/2022 21:13
Service: Roads General	Subject: Road: Defective / Damaged	Classification: Request for service
Desc.: Location: Road is completely crumbling, massive potholes on both sides. Unavoidable. Might not be passable much longer and on a bus route.	Contact:	
Plot Number: 1.00	Feature Id - Location: Ward 17 - From Niddrie Mains Road south-east to roundabout a	Feature Type: Road Asset
Enquiry No.: 1327505	Logged by: Verint CRM Connector	on: 16/02/2022 10:22
Service: Roads General	Subject: Road: Defective / Damaged	Classification: Request for service
Desc.: Location: pot holes and crumbling surface on the whole of Greendykes Road. several complaints about this already - REF nos inc : 101001121806 and 101001121802 plus earlier refs - surfaces so bad that pot holes cannot be avoided and needs to be completely redone	Contact:	
Enquiry No.: 1327226	Logged by: Verint CRM Connector	on: 15/02/2022 17:39
Service: Roads General	Subject: Road: Defective / Damaged	Classification: Request for service
Desc.: Location: Road surface crumbling, multiple potholes. Presents an active danger to all road users and pedestrians.	Contact:	
Plot Number: 1.00	Feature Id - Location: Ward 17 - From Niddrie Mains Road south-east to roundabout a	Feature Type: Road Asset
Plot Number: 1.00	Feature Id - Location: Ward 17 - From Niddrie Mains Road south-east to roundabout a	Feature Type: Road Asset

Effective: 01/01/2019 to 17/02/2022

Asset Number: 1.00 to 999.00

Display Action Officer: No

Site: Greendykes Road (7904375)

Customer Services

<div></div>			
<div></div>			

Plot Number: 1.00		Feature Id - Location: Ward 17 - From Niddrie Mains Road south-east to roundabout a		Feature Type: Road Asset
Enquiry No.: 1327211	Logged by: Verint CRM Connector		on: 15/02/2022 17:25	
Service: Roads General	Subject: Road: Defective / Damaged		Classification: Request for service	
Desc.: Road surface crumbling, multiple potholes. The state of the road in this area is a danger to all road users and pedestrians and require urgent attention.		Contact:		
Plot Number: 1.00		Feature Id - Location: Ward 17 - From Niddrie Mains Road south-east to roundabout a		Feature Type: Road Asset
Enquiry No.: 1327202	Logged by: Verint CRM Connector		on: 15/02/2022 17:08	
Service: Roads General	Subject: Road: Defective / Damaged		Classification: Request for service	
Desc.: Road surface crumbling, multiple potholes		Contact:		
Plot Number: 1.00		Feature Id - Location: Ward 17 - From Niddrie Mains Road south-east to roundabout a		Feature Type: Road Asset

Effective: 01/01/2019 to 17/02/2022

Asset Number: 1.00 to 999.00

Display Action Officer: No

Site: Greendykes Road (7904375)

Customer Services

Enquiry No.: 1327178 **Logged by:** Verint CRM Connector **on:** 15/02/2022 16:54
Service: Roads General **Subject:** Road: Defective / Damaged **Classification:** Request for service
Desc.:
Location: Road surface crumbling, multiple potholes **Contact:**

Plot Number: 1.00 **Feature Id - Location:** Ward 17 - From Niddrie Mains Road south-east to roundabout a **Feature Type:** Road Asset

Enquiry No.: 1326946 **Logged by:** Verint CRM Connector **on:** 15/02/2022 13:38
Service: Roads General **Subject:** Road: Defective / Damaged **Classification:** Request for service
Desc.:
Location: Road is in a shocking and unsafe state. Needs completely relayed or numerous potholes replaced. Cars have to go very slow over however main issue is for cyclist especially in the dark and wet. Potholes fill and potential to fall and cause injury is very high. **Contact:**

Plot Number: 1.00 **Feature Id - Location:** Ward 17 - From Niddrie Mains Road south-east to roundabout a **Feature Type:** Road Asset

Enquiry No.: 1326694 **Logged by:** Verint CRM Connector **on:** 15/02/2022 08:56
Service: Roads General **Subject:** Road: Defective / Damaged **Classification:** Request for service
Desc.:
Location: Massive potholes, very cracked road which makes it very unstable to drive on. Likely to lead to damage to cars. **Contact:**

Plot Number: 2.00 **Feature Id - Location:** Ward 17 - From roundabout at Pringle Drive northwest to Craign **Feature Type:** Road Asset

Enquiry No.: 1326617 **Logged by:** Verint CRM Connector **on:** 14/02/2022 22:40
Service: Roads General **Subject:** Road: Defective / Damaged **Classification:** Request for service
Desc.:
Location: The road is in very poor condition - covered in pot holes which are getting worse by the day. **Contact:**

Plot Number: 1.00 **Feature Id - Location:** Ward 17 - From Niddrie Mains Road south-east to roundabout a **Feature Type:** Road Asset

Enquiry No.: 1325948 **Logged by:** Verint CRM Connector **on:** 14/02/2022 08:25
Service: Roads General **Subject:** Road: Defective / Damaged **Classification:** Request for service
Desc.:
Location: Pot holes
Category: Potholes **Contact:**

There are a number of large potholes in this area which causes cars to cross the white lines to avoid. This street is narrow with large double decker buses and ambulances often passing. The pot hoes over time have caused damage to my car. These need fixed however the council seem to do nothing about it.

Location:
Easting/Northing: 329849/671078 (55.927636, -3.124269)
Nearest road to the pin placed on the map (automatically gene

Effective: 01/01/2019 to 17/02/2022

Asset Number: 1.00 to 999.00

Display Action Officer: No

Site: Greendykes Road (7904375)

Customer Services

Enquiry No.: 1325855

Logged by: Verint CRM Connector

on: 13/02/2022 21:09

Service: Roads General

Subject: Road: Defective / Damaged

Classification: Request for service

Desc.: Location: This section of road can be by your own rules considered an emergency. There are multiple large potholes (larger than 100mm) that can and do cause vehicles to take evasive action. If my vehicle suffers damage as a result of driving on this road, I will strongly consider recovering the costs from the City of Edinburgh Council.

Contact:

Plot Number: 1.00

Feature Id - Location: Ward 17 - From Niddrie Mains Road south-east to roundabout a

Feature Type: Road Asset

Job Number: 50106175

Defect Number: 42092725

Enquiry No.: 1325804

Logged by: Verint CRM Connector

on: 13/02/2022 19:31

Service: Roads General

Subject: Road: Defective / Damaged

Classification: Request for service

Desc.: Location: This section of the road (greater than 100mm) is in a desperate need of repair. Cars have to swerve to avoid damage to their cars. It is heavily used by double decker busses and ambulances. This has been reported numerous times [redacted] however nothing has been rectified and repairs have been the worst barely filling the hole or subsidence. Please can you review and reply as this is not acceptable by any means.

Contact:

Plot Number: 1.00

Feature Id - Location: Ward 17 - From Niddrie Mains Road south-east to roundabout a

Feature Type: Road Asset

Enquiry No.: 1325540

Logged by: Verint CRM Connector

on: 13/02/2022 12:16

Service: Roads General

Subject: Road: Defective / Damaged

Classification: Request for service

Desc.: Location: In front of the high rise flats near where Taylor Wimpey are building the road is an absolute disgrace.

Contact:

[redacted]

It is completely cracked and there are huge chunks of road missing!

Effective: 01/01/2019 to 17/02/2022	Asset Number: 1.00 to 999.00
Display Action Officer: No	Site: Greendykes Road (7904375)

Customer Services



Enquiry No.: 1312982 Logged by: Verint CRM Connector on: 24/01/2022 17:03
Service: Roads General Subject: Road: Defective / Damaged Classification: Request for service
Desc.:
Location: Road is in a very poor condition and is unsafe for cyclists Contact:

Plot Number: 1.00 Feature Id - Location: Ward 17 - From Niddrie Mains Road south-east to roundabout a Feature Type: Road Asset



Enquiry No.: 1310743 Logged by: Verint CRM Connector on: 20/01/2022 14:59
Service: Roads General Subject: Road: Defective / Damaged Classification: Request for service
Desc.:
Location: Potholes Contact:

Plot Number: 2.00 Feature Id - Location: Ward 17 - From roundabout at Pringle Drive northwest to Craign Feature Type: Road Asset



Enquiry No.: 1308906 Logged by: on: 17/01/2022 16:34
Service: Accident Claims (All Services) Subject: Accident Claim Roads/Lighting Classification: Accident Claim
Desc.: Various potholes
Location: opp Greendykes House tower block Contact:

Effective: 01/01/2019 to 17/02/2022

Asset Number: 1.00 to 999.00

Display Action Officer: No

Site: Greendykes Road (7904375)

Customer Services

Enquiry No.: 1308369 **Logged by:** Verint CRM Connector **on:** 17/01/2022 08:56
Service: Roads General **Subject:** Road: Defective / Damaged **Classification:** Request for service
Desc.:
Location: I have previously reported this problem on numerous occasions and the fixings have made no difference to the problem. Therefore I will report this again as it is now a health and safety issue. **Contact:**

Enquiry No.: 1308208 **Logged by:** Verint CRM Connector **on:** 16/01/2022 17:05
Service: Roads General **Subject:** Road: Defective / Damaged **Classification:** Request for service
Desc.:
Location: Greendykes Road, Niddrie, opposite Greendykes house flats is literally falling apart. With a culmination of potholes and tarmac that is turning into rubble it is now very dangerous and causing damage to vehicles. **Contact:**

Plot Number: 2.00 **Feature Id - Location:** Ward 17 - From roundabout at Pringle Drive northwest to Craign **Feature Type:** Road Asset

Enquiry No.: 1304804 **Logged by:** Verint CRM Connector **on:** 10/01/2022 17:54
Service: Roads General **Subject:** Road: Defective / Damaged **Classification:** Request for service
Desc.:
Location: The state of the road is absolutely terrible there is so many potholes on this road **Contact:**

Plot Number: 1.00 **Feature Id - Location:** Ward 17 - From Niddrie Mains Road south-east to roundabout a **Feature Type:** Road Asset

Enquiry No.: 1304686 **Logged by:** Verint CRM Connector **on:** 10/01/2022 16:23
Service: Roads General **Subject:** Road: Defective / Damaged **Classification:** Request for service
Desc.:
Location: There lots of potholes on the road so it's very difficult to drive [REDACTED] and it's been a long time that it's not repaired. So we all from the community decided to request or complain about it. Hope it will be fixed soon. Thank you **Contact:**

Plot Number: 1.00 **Feature Id - Location:** Ward 17 - From Niddrie Mains Road south-east to roundabout a **Feature Type:** Road Asset

Enquiry No.: 1304606 **Logged by:** Verint CRM Connector **on:** 10/01/2022 15:03
Service: Roads General **Subject:** Road: Defective / Damaged **Classification:** Request for service
Desc.:
Location: Severe potholes all along theis stretch of road **Contact:**

Plot Number: 1.00 **Feature Id - Location:** Ward 17 - From Niddrie Mains Road south-east to roundabout a **Feature Type:** Road Asset

Enquiry No.: 1304593 **Logged by:** Verint CRM Connector **on:** 10/01/2022 14:43
Service: Roads General **Subject:** Road: Defective / Damaged **Classification:** Request for service
Desc.:
Location: the number of potholes on this road are making it close to impassable and with the number of busses using it has caused massive damage, as a main road to the hospital this is a major problem, there has been temporary repairs before but the conditions have really deteriorated, it needs to be fully resurfaced. **Contact:**

Plot Number: 1.00 **Feature Id - Location:** Ward 17 - From Niddrie Mains Road south-east to roundabout a **Feature Type:** Road Asset

Effective: 01/01/2019 to 17/02/2022

Asset Number: 1.00 to 999.00

Display Action Officer: No

Site: Greendykes Road (7904375)

Customer Services

Enquiry No.: 1302539 **Logged by:** Verint CRM Connector **on:** 07/01/2022 07:48
Service: Roads General **Subject:** Road: Defective / Damaged **Classification:** Request for service
Desc.:

Location: The full length of the Greendykes road had been damaged/destroyed for minimum 3 years, and no attempt from council to fix it. You should be ashamed. **Contact:**
 Reported several times by myself and others already

Enquiry No.: 1302237 **Logged by:** Verint CRM Connector **on:** 06/01/2022 15:45
Service: Roads General **Subject:** Road: Defective / Damaged **Classification:** Request for service
Desc.:

Location: The road condition is appalling, and has been for years. Extremely deep potholes all the way along from trucks. It is incredibly hard to board a bus and make your way to a seat due to the bumpiness and unevenness of the road. It's also the main road for ambulance access to the Royal Infirmary. Will you please fix this road before someone gets hurt? **Contact:**

Enquiry No.: 1300524 **Logged by:** Verint CRM Connector **on:** 04/01/2022 13:42
Service: Roads General **Subject:** Road: Defective / Damaged **Classification:** Request for service
Desc.:

Location: Absolutely ridiculous amount of this road missing due to it being cracked and broken it's now becoming a health and safety issue. **Contact:**

I am going to report to my local councillor as the situation is serious now.

Plot Number: 1.00 **Feature Id - Location:** Ward 17 - From Niddrie Mains Road south-east to roundabout a **Feature Type:** Road Asset
Job Number: 50101697 **Defect Number:** 42088269

Enquiry No.: 1293040 **Logged by:** Verint CRM Connector **on:** 19/12/2021 13:15
Service: Roads General **Subject:** Road: Defective / Damaged **Classification:** Request for service
Desc.:

Location: the whole greendykes road road is full of potholes , can you please repair the road , its not safe at all for cars to drive in the road anymore **Contact:**

Plot Number: 1.00 **Feature Id - Location:** Ward 17 - From Niddrie Mains Road south-east to roundabout a **Feature Type:** Road Asset
Job Number: 50100745 **Defect Number:** 42087603

Enquiry No.: 1290101 **Logged by:** Verint CRM Connector **on:** 14/12/2021 00:05
Service: Roads General **Subject:** Road: Defective / Damaged **Classification:** Request for service
Desc.:

Location: All Greendykes Road from junction with Niddrie Mains Road until roundabout with Pringle Drive needs urgently a properly resurface. It's alarmingly uneven, full of potholes and it's a danger for people crossing the street, for the drivers trying to avoid potholes, for cyclist... It's a shame that a main road with a bus service and arterial route for ambulances to Royal Infirmary is in that condition. **Contact:**

Plot Number: 1.00 **Feature Id - Location:** Ward 17 - From Niddrie Mains Road south-east to roundabout a **Feature Type:** Road Asset

Effective: 01/01/2019 to 17/02/2022

Asset Number: 1.00 to 999.00

Display Action Officer: No

Site: Greendykes Road (7904375)

Customer Services

Enquiry No.: 1286764 **Logged by:** Verint CRM Connector **on:** 07/12/2021 23:09
Service: Roads General **Subject:** Trees & Foliage: Defect **Classification:** Request for service
Desc.: Problem: Causing Obstruction.
Location:Footpath.
Type:Foliage / Bush
Location: First reported over 2 years ago still not dealt with. Overgrown bush on Greendykes road beside the burial ground needs cut as onto pavement can't walk on the pavement and have to go onto busy road!!!! **Contact:**

Enquiry No.: 1280716 **Logged by:** Verint CRM Connector **on:** 26/11/2021 03:32
Service: Roads General **Subject:** Road: Defective / Damaged **Classification:** Request for service
Desc.:
Location: State of Greendykes Road to Pringle Drive roundabout but especially the 200yards before the roundabout is atrocious. It's worse than a farm road. **Contact:**

Plot Number: 1.00 **Feature Id - Location:** Ward 17 - From Niddrie Mains Road south-east to roundabout a **Feature Type:** Road Asset

Enquiry No.: 1277663 **Logged by:** Verint CRM Connector **on:** 19/11/2021 13:33
Service: Roads General **Subject:** Road: Defective / Damaged **Classification:** Request for service
Desc.:
Location: The whole road is absolutely shocking, from all the busses and lorries all day everyday. If my 4x4 gets damaged because of how bad the roads are Edinburgh council will get the bill ti repair. Hopefully no one storeys the road again to highlight the issues ?? **Contact:**

Enquiry No.: 1272082 **Logged by:** Verint CRM Connector **on:** 09/11/2021 11:59
Service: Roads General **Subject:** Road: Defective / Damaged **Classification:** Request for service
Desc.:
Location: I was notified that this has been fixed, however I drive over this road everyday and I cant not see where this has been fixed. **Contact:**

Enquiry No.: 1270686 **Logged by:** Verint CRM Connector **on:** 06/11/2021 13:50
Service: Roads General **Subject:** Road: Defective / Damaged **Classification:** Request for service
Desc.:
Location: Lots of massive potholes all along this road causing damage to vehicles as also a danger to the drivers as forcing drivers to the other side if the road to avoid. The road is frequented by ambulances, busses, bikes and cars. **Contact:**

Effective: 01/01/2019 to 17/02/2022

Asset Number: 1.00 to 999.00

Display Action Officer: No

Site: Greendykes Road (7904375)

Customer Services**Enquiry No.:** 1270446**Logged by:** Verint CRM Connector**on:** 05/11/2021 18:38**Service:** Roads General**Subject:** Pavement: Damaged / Defective**Classification:** Request for service**Desc.:**

Location: I tripped [REDACTED] when running as I turned into Greendykes Road from Craigmillar Castle Avenue. The remains of a broken metal pole were completely obscured by fallen leaves on the pavement. I [REDACTED] [REDACTED] The sharp remains of the metal post are very dangerous and should be completely removed. [REDACTED]

Contact:**Plot Number:** 2.00**Feature Id - Location:** Ward 17 - From roundabout at Pringle Drive northwest to Craign**Feature Type:** Road Asset**Job Number:** 50096274**Defect Number:** 42082741**Enquiry No.:** 1269444**Logged by:** Verint CRM Connector**on:** 04/11/2021 08:16**Service:** Roads General**Subject:** Road: Defective / Damaged**Classification:** Request for service**Desc.:**

Location: There is an absolute ridiculous amount of the road cracked which need replaced and the council are doing nothing about it as I report this problem every day and see no difference when I drive over it every day.

Contact:**Plot Number:** 1.00**Feature Id - Location:** Ward 17 - From Niddrie Mains Road south-east to roundabout a**Feature Type:** Road Asset**Job Number:** 50096011**Defect Number:** 42082507**Enquiry No.:** 1269257**Logged by:** Verint CRM Connector**on:** 03/11/2021 16:51**Service:** Roads General**Subject:** Road: Defective / Damaged**Classification:** Request for service**Desc.:****Location:** Potholes at least 10. road is very uneven.**Contact:****Plot Number:** 1.00**Feature Id - Location:** Ward 17 - From Niddrie Mains Road south-east to roundabout a**Feature Type:** Road Asset**Enquiry No.:** 1268143**Logged by:** Verint CRM Connector**on:** 02/11/2021 07:53**Service:** Roads General**Subject:** Road: Defective / Damaged**Classification:** Request for service**Desc.:****Location:** Absolutely ridiculous amount of the road is cracked and broken**Contact:****Enquiry No.:** 1267204**Logged by:** Verint CRM Connector**on:** 31/10/2021 10:28**Service:** Roads General**Subject:** Road: Defective / Damaged**Classification:** Request for service**Desc.:**

Location: Absolutely ridiculous amount of pot holes on this road causing excessive flooding with the recent rain.

Contact:**Plot Number:** 1.00**Feature Id - Location:** Ward 17 - From Niddrie Mains Road south-east to roundabout a**Feature Type:** Road Asset**Job Number:** 50095487**Defect Number:** 42081928**Enquiry No.:** 1266637**Logged by:** [REDACTED]**on:** 29/10/2021 14:27**Service:** Roads General**Subject:** Road: Defective / Damaged**Classification:** Request for service**Desc.:** Hi,

I was just wondering who I contact about the cycle path that leads from the ERI to greendykes road and ask why the lower path is not paved and have lights right to the end.

[REDACTED] that road is an accident risk to cyclists as you have to cycle along the middle of the road because of all the pot holes on it probably caused by all the lorries going to building sites.

Many thanks

Location: cycle path from ERI to Greendykes road**Contact:**

Effective: 01/01/2019 to 17/02/2022

Asset Number: 1.00 to 999.00

Display Action Officer: No

Site: Greendykes Road (7904375)

Customer Services



Enquiry No.: 1258013

Service: Roads General

Desc.:

Location: Extreme cracking and pot holing of the road surface at Wauchope house on Greendykes Road.

Logged by: Verint CRM Connector

Subject: Road: Defective / Damaged

on: 11/10/2021 08:21

Classification: Request for service

Contact:

Plot Number: 1.00

Job Number: 50093437

Feature Id - Location: Ward 17 - From Niddrie Mains Road south-east to roundabout a

Defect Number: 42079881

Feature Type: Road Asset

Enquiry No.: 1246106

Service: Roads General

Desc.:

Location: The road is in a terrible state in its whole length, especially at the end nearest the Royal Infirmary, this needs urgent attention

Logged by: Verint CRM Connector

Subject: Road: Defective / Damaged

on: 16/09/2021 12:56

Classification: Request for service

Contact:

Effective: 01/01/2019 to 17/02/2022

Asset Number: 1.00 to 999.00

Display Action Officer: No

Site: Greendykes Road (7904375)

Customer Services



Enquiry No.: 1233152

Logged by: Verint CRM Connector

on: 24/08/2021 17:43

Service: Roads General

Subject: Road: Defective / Damaged

Classification: Request for service

Desc.: Uneven surface of the road. It is very dangerous for buses also and pedestrians.

Contact:

Please repair ASAP. Two high buildings near by.

Plot Number: 1.00

Feature Id - Location: Ward 17 - From Niddrie Mains Road south-east to roundabout a

Feature Type: Road Asset

Job Number: 50097247

Defect Number: 42083833



Enquiry No.: 1222822

Logged by: [redacted]

on: 06/08/2021 14:22

Service: Roads General

Subject: Road Safety: General Enquiry

Classification: General Enquiry

Desc.: due to heavy construction vehicles using this road they have damaged road and it is sinking and wrecked and tar is broken up on this now.

[redacted]

Location: this is piece of road which is running alongside taylor wimpey site which is around 150 metres of road

Contact:

21/02/2022

Site History Report

Effective: 01/01/2019 to 17/02/2022
Display Action Officer: No

Asset Number: 1.00 to 999.00
Site: Greendykes Road (7904375)

Customer Services



Enquiry No.: 1204377
Service: Roads General
Desc.: Various potholes
Location: o/s high rise flats

Logged by: [redacted]
Subject: Road: Defective / Damaged

on: 08/07/2021 10:25
Classification: Request for service
Contact:

Effective: 01/01/2019 to 17/02/2022		Asset Number: 1.00 to 999.00	
Display Action Officer: No		Site: Greendykes Road (7904375)	
<div>Customer Services</div>			



Enquiry No.: 1189106	Logged by: Verint CRM Connector	on: 10/06/2021 18:47
Service: Roads General	Subject: Road: Defective / Damaged	Classification: Request for service
Desc.: Multiple potholes all along the road caused by the HGVs doing the building work next to the road. It is really bad right now.	Contact:	
Enquiry No.: 1188717	Logged by: Verint CRM Connector	on: 10/06/2021 09:54
Service: Roads General	Subject: Road: Defective / Damaged	Classification: Request for service
Desc.: from greendykes road to Niddrie Marischal Drive (approx 400mts) there is an ongoing problem potholes some as deep as 9 inches and also some homophobic graffiti sprayed all over the same road (200mts). the potholes are a danger to drivers and could justifiably be closed due to the dangers	Contact:	
Plot Number: 1.00	Feature Id - Location: Ward 17 - From Niddrie Mains Road south-east to roundabout a	
Job Number: 50085152	Defect Number: 42071038	
	Feature Type: Road Asset	

Effective: 01/01/2019 to 17/02/2022

Asset Number: 1.00 to 999.00

Display Action Officer: No

Site: Greendykes Road (7904375)

Customer Services

Enquiry No.: 1188644

Logged by: [REDACTED]

on: 10/06/2021 08:24

Service: Open Space Maintenance

Subject: Graffiti (offensive/racist)

Classification: Request for service

Desc.: [REDACTED] reporting the potholes on Greendykes road that are terribly bad bad bad. Now I realise someone had drawn male private parts on them about 8. Needs urgent attention as children use the road to go to school.

[REDACTED]

Location: Greendykes Road

Contact:

Enquiry No.: 1187920

Logged by: Verint CRM Connector

on: 09/06/2021 08:49

Service: Roads General

Subject: Road: Defective / Damaged

Classification: Request for service

Desc.:


Location: badly damaged and someone has painted obscene drawings over the potholes.

Contact:

Plot Number: 1.00

Feature Id - Location: Ward 17 - From Niddrie Mains Road south-east to roundabout a

Feature Type: Road Asset



Enquiry No.: 1182541

Logged by: Verint CRM Connector

on: 29/05/2021 17:38

Service: Roads General

Subject: Road: Defective / Damaged

Classification: Request for service

Desc.:

Location: The council have done nothing about this road after I have reported this issue practically weekly!

Contact:

I drive it every day and there has been no bloody change!



Effective: 01/01/2019 to 17/02/2022

Asset Number: 1.00 to 999.00

Display Action Officer: No

Site: Greendykes Road (7904375)

Customer Services

Enquiry No.: 1180413 **Logged by:** Verint CRM Connector **on:** 25/05/2021 17:36
Service: Roads General **Subject:** Road: Defective / Damaged **Classification:** Request for service

Desc.:
Location: Really bad road surface at Greendykes House and at Wauchope House. I have reported this before and was told it wasn't bad enough to be fixed.

The whole of Greendykes Road is terrible but the whole bit in front of the high flats is the worst.

Plot Number: 2.00 **Feature Id - Location:** Ward 17 - From roundabout at Pringle Drive northwest to Craign **Feature Type:** Road Asset

Enquiry No.: 1180007 **Logged by:**  **on:** 25/05/2021 08:48
Service: Accident Claims (All Services) **Subject:** Accident Claim Roads/Lighting **Classification:** Accident Claim

Desc.: Various potholes
Location: just next to high rise flats **Contact:**

Plot Number: 1.00 **Feature Id - Location:** Ward 17 - From Niddrie Mains Road south-east to roundabout a **Feature Type:** Road Asset

Enquiry No.: 1178893 **Logged by:** Verint CRM Connector **on:** 22/05/2021 12:43
Service: Roads General **Subject:** Road: Defective / Damaged **Classification:** Request for service
Desc.: I wanted to bring this to your attention. Please read the article below from the Evening News regarding the ongoing issue with the developers and council over the state of greendykes road.
<https://www.edinburghnews.scotsman.com/news/politics/council/residents-of-greendykes-road-hit-outat-state-of-road-surface-3175270>
It is absolutely ridiculous that we pay our council tax and road tax and have to put up with this situation. Please could you help to get this fixed as soon as possible

Location: Please see attached email trail **Contact:**

Enquiry No.: 1178782 **Logged by:** Verint CRM Connector **on:** 22/05/2021 06:48
Service: Roads General **Subject:** Road: Defective / Damaged **Classification:** Request for service

Desc.:
Location: I am absolutely sick of contacting Edinburgh council about this road issue practically every month!! I know when I get your previous responses back there has been sod all done to the road as I drive it every day! This issue has been reported by the Evening News previously as well with again nothing done about the problem. **Contact:**

Plot Number: 1.00 **Feature Id - Location:** Ward 17 - From Niddrie Mains Road south-east to roundabout a **Feature Type:** Road Asset

Effective: 01/01/2019 to 17/02/2022	Asset Number: 1.00 to 999.00
Display Action Officer: No	Site: Greendykes Road (7904375)

Customer Services



Enquiry No.: 1172146 **Logged by:** Verint CRM Connector **on:** 09/05/2021 09:21
Service: Roads General **Subject:** Road: Defective / Damaged **Classification:** Request for service
Desc.:
Location: Badly damaged broken-up surface, with large slabs of lose tarmac, a deadly trap for anything on two wheels. **Contact:**

Plot Number: 2.00 **Feature Id - Location:** Ward 17 - From roundabout at Pringle Drive northwest to Craign **Feature Type:** Road Asset

Enquiry No.: 1171788 **Logged by:** Verint CRM Connector **on:** 07/05/2021 17:47
Service: Roads General **Subject:** Road: Defective / Damaged **Classification:** Request for service
Desc.:
Location: Absolutely ridiculous amount of potholes on this road and I have contacted my local MP about this as well plus the local newspaper. **Contact:**



Enquiry No.: 1159115 **Logged by:** Verint CRM Connector **on:** 14/04/2021 09:38
Service: Roads General **Subject:** Road: Defective / Damaged **Classification:** Request for service
Desc.:
Location: from greendykes roundabout to egan terrace is filled with potholes can this be looked into and fixed **Contact:**

Plot Number: 2.00 **Feature Id - Location:** Ward 17 - From roundabout at Pringle Drive northwest to Craign **Feature Type:** Road Asset

Effective: 01/01/2019 to 17/02/2022

Asset Number: 1.00 to 999.00

Display Action Officer: No

Site: Greendykes Road (7904375)

Customer Services



Enquiry No.: 1156274

Logged by: Verint CRM Connector

on: 09/04/2021 09:05

Service: Roads General

Subject: Road: Defective / Damaged

Classification: Request for service

Desc.:

Location: Big hole on road and the barriers surrounding it have blown down leaving it dangerous

Contact:



Plot Number: 1.00 Feature Id - Location: Ward 17 - From Niddrie Mains Road south-east to roundabout a Feature Type: Road Asset

Effective: 01/01/2019 to 17/02/2022

Asset Number: 1.00 to 999.00

Display Action Officer: No

Site: Greendykes Road (7904375)

Customer Services



Plot Number: 1.00 Feature Id - Location: Ward 17 - From Niddrie Mains Road south-east to roundabout a Feature Type: Road Asset

Enquiry No.: 1153362 Logged by: Verint CRM Connector on: 05/04/2021 10:31
Service: Roads General Subject: Road: Defective / Damaged Classification: Request for service
Desc.:

Location: This road is massively damage and very dangerous to drive along. It is covered in potholes the whole way along the road. Contact:
Please can this whole road be corrected as I have noticed most people swerve back and fourth as they drive along to avoid the potholes and uneven surfaces. Many thanks.

Plot Number: 2.00 Feature Id - Location: Ward 17 - From roundabout at Pringle Drive northwest to Craign Feature Type: Road Asset

Enquiry No.: 1152363 Logged by: Verint CRM Connector on: 02/04/2021 11:56
Service: Roads General Subject: Road: Defective / Damaged Classification: Request for service
Desc.:

Location: Mass pot holes, cracks and breakages in the road. Cars having to slow down to minimal speeds and conditions will still cause injury to person or damage to car. Contact:
Filler was done 2 years ago, the road needs resurfaced.

Also road is not wide enough for buses to pass, particularly coming off roundabout.
Poor planning

Effective: 01/01/2019 to 17/02/2022

Asset Number: 1.00 to 999.00

Display Action Officer: No

Site: Greendykes Road (7904375)

Customer Services

Enquiry No.: 1151236 **Logged by:** Verint CRM Connector **on:** 31/03/2021 14:27
Service: Roads General **Subject:** Road: Defective / Damaged **Classification:** Request for service

Desc.:
Location: Potholes all down Greendykes Road, very uneven surface where the 14 bus comes along.
Due to new Taylor Wimpey bankfield brae housing estate pavements are non-existent and the road has become so narrow two buses can't pass each other and it's dangerously close when a car and bus have to pass each other.
Contact:
Please fix potholes and consider widening road near Tower locks.

Plot Number: 1.00 **Feature Id - Location:** Ward 17 - From Niddrie Mains Road south-east to roundabout a **Feature Type:** Road Asset

Enquiry No.: 1150592 **Logged by:** Verint CRM Connector **on:** 30/03/2021 14:40
Service: Roads General **Subject:** Road: Defective / Damaged **Classification:** Request for service
Desc.:
Location: THIS ROAD URGENTLY NEEDS RESURFACED - it's a used by public transport and ambulances 24/7 and is in a very poor state of repair
Contact:

Plot Number: 2.00 **Feature Id - Location:** Ward 17 - From roundabout at Pringle Drive northwest to Craign **Feature Type:** Road Asset

Enquiry No.: 1150069 **Logged by:** Verint CRM Connector **on:** 29/03/2021 18:46
Service: Roads General **Subject:** Road: Defective / Damaged **Classification:** Request for service
Desc.:
Location: Holes in the road. The road is unsafe from Niddrie Main Road to Woolmet Place .
Please find attached. I have today a problem to drive through.
Contact:

Plot Number: 1.00 **Feature Id - Location:** Ward 17 - From Niddrie Mains Road south-east to roundabout a **Feature Type:** Road Asset

Job Number: 50079916 **Defect Number:** 42065909

Enquiry No.: 1148108 **Logged by:** Verint CRM Connector **on:** 25/03/2021 23:38
Service: Roads General **Subject:** Road: Defective / Damaged **Classification:** Request for service
Desc.:
Location: The road surface is unsafe and completely destroyed. I attached the picture this time because I was ignored previously. The road is uneven with huge amount holes in the road.
Contact:

Effective: 01/01/2019 to 17/02/2022

Asset Number: 1.00 to 999.00

Display Action Officer: No

Site: Greendykes Road (7904375)

Customer Services

Enquiry No.: 1147572 **Logged by:** Verint CRM Connector **on:** 25/03/2021 10:27
Service: Roads General **Subject:** Road: Defective / Damaged **Classification:** Request for service

Desc.:

Location: There are massive issues with the potholes in that street, they are very bad water splashes with car goes through them
Contact:
 an you please check this our and fix the roads.

Enquiry No.: 1147436 **Logged by:** Verint CRM Connector **on:** 25/03/2021 07:51
Service: Roads General **Subject:** Road: Defective / Damaged **Classification:** Request for service

Desc.:

Location: The whole stretch of road on Greendykes road is not fit for purpose. The whole road is falling to bits with hundreds of potholes. It's DANGEROUS. It is even worse in the wet weather as pedestrians waiting at the bus stops are constantly getting splashed from the water in all the holes when vehicles drive past. Not to mention the damage that is happening to all the vehicles.
Contact:
 This needs sorted ASAP as it is a danger to everyone.

Plot Number: 2.00 **Feature Id - Location:** Ward 17 - From roundabout at Pringle Drive northwest to Craign **Feature Type:** Road Asset
Job Number: 50079505 **Defect Number:** 42065571

Enquiry No.: 1145152 **Logged by:** Verint CRM Connector **on:** 21/03/2021 18:33
Service: Roads General **Subject:** Road: Defective / Damaged **Classification:** Request for service

Desc.:

Location: Bad potholes **Contact:**

Plot Number: 1.00 **Feature Id - Location:** Ward 17 - From Niddrie Mains Road south-east to roundabout a **Feature Type:** Road Asset

Enquiry No.: 1145150 **Logged by:** Verint CRM Connector **on:** 21/03/2021 18:32
Service: Roads General **Subject:** Road: Defective / Damaged **Classification:** Request for service

Desc.:

Location: Greendykes Road Potholes/crumbling road. This part of Greendykes road is getting extremely bad with potholes. I expect the odd pothole or two but this stretch of road seems to be falling apart now. **Contact:**

Plot Number: 1.00 **Feature Id - Location:** Ward 17 - From Niddrie Mains Road south-east to roundabout a **Feature Type:** Road Asset

Enquiry No.: 1145143 **Logged by:** Verint CRM Connector **on:** 21/03/2021 18:18
Service: Roads General **Subject:** Road: Defective / Damaged **Classification:** Request for service

Desc.:

Location: It's literally falling apart. Full of potholes that will damage vehicles. **Contact:**

Plot Number: 2.00 **Feature Id - Location:** Ward 17 - From roundabout at Pringle Drive northwest to Craign **Feature Type:** Road Asset

Effective: 01/01/2019 to 17/02/2022

Asset Number: 1.00 to 999.00

Display Action Officer: No

Site: Greendykes Road (7904375)

Customer Services

Enquiry No.: 1144105 **Logged by:** [REDACTED] **on:** 19/03/2021 13:51
Service: Roads General **Subject:** Road: Defective / Damaged **Classification:** Request for service
Desc.: Hi, Greendykes road is becoming more dangerous day by day. Seems very little has been done to rectify the issue.
I've met buses, ambulances and police cars all driving down the middle of the road to avoid the potholes.
This needs fixed before someone is injured.

Enquiry No.: 1141031 **Logged by:** [REDACTED] **on:** 15/03/2021 18:12
Service: RD: Road Services Out of Hours **Subject:** RD: Out of Hours Emergency **Classification:** Request for service
Desc.: 5 large potholes just past high flats on Greendykes Road
Location: Greendykes Road **Contact:**

Enquiry No.: 1140966 **Logged by:** Verint CRM Connector **on:** 15/03/2021 16:46
Service: Roads General **Subject:** Road: Defective / Damaged **Classification:** Request for service
Desc.:
Location: very bad potholes **Contact:**

Plot Number: 2.00 **Feature Id - Location:** Ward 17 - From roundabout at Pringle Drive northwest to Craign **Feature Type:** Road Asset

Enquiry No.: 1140044 **Logged by:** Verint CRM Connector **on:** 13/03/2021 19:28
Service: Roads General **Subject:** Road: Defective / Damaged **Classification:** Request for service
Desc.:
Location: The layer of the Road (Greendykes Road) from beginning I mean from Niddrie Road **Contact:**
up to two skyscrapers is a brich health and safety. People try use a middle of the
road because is impossible to use the road properly. The layer of the Road is not
acceptable and it is extremely dangerous even for people who go through. Please fix
it ASAP. I wonder why is so bad so long. I understand you have department which
monitor the surface of the roads why is so unsafe on here so long I cannot
understand.

Plot Number: 2.00 **Feature Id - Location:** Ward 17 - From roundabout at Pringle Drive northwest to Craign **Feature Type:** Road Asset

Enquiry No.: 1139783 **Logged by:** Verint CRM Connector **on:** 13/03/2021 09:03
Service: Roads General **Subject:** Road: Defective / Damaged **Classification:** Request for service
Desc.:
Location: There is an absolutely ridiculous amount of pot holes on this road that still have not **Contact:**
been fixed after numerous complaints.

21/02/2022

Site History Report

Effective: 01/01/2019 to 17/02/2022

Asset Number: 1.00 to 999.00

Display Action Officer: No


Site: Greendykes Road (7904375)

Customer Services

Enquiry No.: 1138114 **Logged by:** Verint CRM Connector **on:** 10/03/2021 15:12
Service: Roads General **Subject:** Road: Defective / Damaged **Classification:** Request for service
Desc.:

Location: Lots of potholes all the way up greendykes road towards milligan drive and at the new roundabout. **Contact:**

Plot Number: 2.00 **Feature Id - Location:** Ward 17 - From roundabout at Pringle Drive northwest to Craign **Feature Type:** Road Asset
Job Number: 50078165 **Defect Number:** 42064050

Enquiry No.: 1136483 **Logged by:**  **on:** 08/03/2021 11:37
Service: Roads General **Subject:** Road: Defective / Damaged **Classification:** Request for service

Desc.: Hi folks. I'm back on about Greendykes Road again. All the way from Niddrie Mains Road up to Pringle Drive is in a shocking state. I have been met by buses, lorries, ambulances and police cars all driving down the middle of the road to avoid the potholes. Not to mention private vehicles. This road needs properly sorted before there is an accident. The policy of "patching" simply doesn't work.

Enquiry No.: 1129229 **Logged by:** Verint CRM Connector **on:** 24/02/2021 18:59
Service: Roads General **Subject:** Road: Defective / Damaged **Classification:** Request for service
Desc.:

Location: Absolutely ridiculous amount of pot holes on the road still not fixed even after being told they were! **Contact:**

Enquiry No.: 1128771 **Logged by:** Verint CRM Connector **on:** 24/02/2021 11:23
Service: Roads General **Subject:** Road: Defective / Damaged **Classification:** Request for service
Desc.:

Location: Road surface for about 100yards is almost impassable. I have to ride my bike on the wrong side of the road to get through. Very degraded and cracked road surface. The whole of Greendykes road is in a very bad way, especially for cyclists. **Contact:**

Plot Number: 2.00 **Feature Id - Location:** Ward 17 - From roundabout at Pringle Drive northwest to Craign **Feature Type:** Road Asset

Effective: 01/01/2019 to 17/02/2022

Asset Number: 1.00 to 999.00

Display Action Officer: No

Site: Greendykes Road (7904375)

Customer Services

Enquiry No.: 1127154 **Logged by:** Verint CRM Connector **on:** 22/02/2021 13:34
Service: Accident Claims (All Services) **Subject:** Accident Claim Roads/Lighting **Classification:** Accident Claim
Desc.: this happened on 22nd February at around 11:40am. Greendykes Road opposite the high rise flats.. Building work has been ongoing for some time now and the heavy traffic has damaged the road multiple times, with the road being narrow oncoming traffic forces you to go over the pot holes. reported to council after it happened the incident number is :101000575186
Location: Potholes along Greendykes Road (opposite flats) Narrow road with heavy traffic use, **Contact:**
 large pothole caused crack to windscreen. Photo file image of pot hole is too large and won't allow me to send...

Plot Number: 1.00 **Feature Id - Location:** Ward 17 - From Niddrie Mains Road south-east to roundabout a **Feature Type:** Road Asset

Enquiry No.: 1111846 **Logged by:** Verint CRM Connector **on:** 03/02/2021 09:37
Service: Roads General **Subject:** Road: Defective / Damaged **Classification:** Request for service
Desc.:
Location: Several large potholes on Greendykes Road at the junction with Niddrie Mains Road **Contact:**

Plot Number: 1.00 **Feature Id - Location:** Ward 17 - From Niddrie Mains Road south-east to roundabout a **Feature Type:** Road Asset

Enquiry No.: 1111082 **Logged by:** [REDACTED] **on:** 02/02/2021 08:54
Service: Roads General **Subject:** Road: Defective / Damaged **Classification:** Request for service
Desc.: - [REDACTED] EH9 3DP
 - 26th Jan 2020 3pm
 - Greendykes Rd – where they are building new houses next to the roundabout and Greendykes Gardens
Location: I have driven down Greendykes Rd recently and the road is in an appalling state with potholes and cracks the whole way down. There is a new house development being built there at the moment. [REDACTED]
 [REDACTED]

Enquiry No.: 1111069 **Logged by:** [REDACTED] **on:** 02/02/2021 08:40
Service: Accident Claims (All Services) **Subject:** Accident Claim Roads/Lighting **Classification:** Accident Claim
Desc.: Pothole
Location: where they are building new houses next to the roundabout and Greendykes Gardens **Contact:**

Enquiry No.: 1110657 **Logged by:** Verint CRM Connector **on:** 01/02/2021 13:48
Service: Roads General **Subject:** Road: Defective / Damaged **Classification:** Request for service
Desc.:
Location: The road is in an appalling state with many cracks and potholes **Contact:**

Plot Number: 2.00 **Feature Id - Location:** Ward 17 - From roundabout at Pringle Drive northwest to Craign **Feature Type:** Road Asset

Enquiry No.: 1109463 **Logged by:** Verint CRM Connector **on:** 29/01/2021 21:57
Service: Roads General **Subject:** Road: Defective / Damaged **Classification:** Request for service
Desc.:
Location: Road surface is covered in potholes at the niddrie main road end **Contact:**

Effective: 01/01/2019 to 17/02/2022

Asset Number: 1.00 to 999.00

Display Action Officer: No

Site: Greendykes Road (7904375)

Customer Services

Enquiry No.: 1109434	Logged by: Verint CRM Connector	on: 29/01/2021 20:16
Service: Roads General	Subject: Road: Defective / Damaged	Classification: Request for service
Desc.: Location: Absolutely ridiculous amount of potholes	Contact:	
Enquiry No.: 1108838	Logged by: Verint CRM Connector	on: 28/01/2021 20:21
Service: Roads General	Subject: Road: Defective / Damaged	Classification: Request for service
Desc.: Location: Full length of Greendykes Rd in unacceptable condition!!!	Contact:	
Plot Number: 2.00	Feature Id - Location: Ward 17 - From roundabout at Pringle Drive northwest to Craign	Feature Type: Road Asset
Enquiry No.: 1108750	Logged by: Verint CRM Connector	on: 28/01/2021 16:52
Service: Roads General	Subject: Road: Defective / Damaged	Classification: Request for service
Desc.: Location: Potholes and bumps the whole way along Greendykes Road, this is a route that ambulances use to get quicker access to and from the hospital. The condition of the road is a disgrace.	Contact:	
Plot Number: 1.00	Feature Id - Location: Ward 17 - From Niddrie Mains Road south-east to roundabout a	Feature Type: Road Asset
Job Number: 50073437	Defect Number: 42060040	

Effective: 01/01/2019 to 17/02/2022

Asset Number: 1.00 to 999.00

Display Action Officer: No

Site: Greendykes Road (7904375)

Customer Services

Enquiry No.: 1104981 **Logged by:** Verint CRM Connector **on:** 22/01/2021 11:47
Service: Roads General **Subject:** Pavement: Damaged / Defective **Classification:** Request for service
Desc.:
Location: Pothole no1, the whole street need new pavement. **Contact:**

Plot Number: 2.00 **Feature Id - Location:** Ward 17 - From roundabout at Pringle Drive northwest to Craign **Feature Type:** Road Asset
Job Number: 50073325 **Defect Number:** 42059952

Enquiry No.: 1104125 **Logged by:** [REDACTED] **on:** 21/01/2021 08:54
Service: Winter Response **Subject:** Gritting: Road Gritting **Classification:** Request for service
Desc.: urgent sorry i appreciate you are busy. could not find feature linked to car park as car park at the above is very icy and requires to be cleare. also there is a slight incline into area making is very
slippy

Enquiry No.: 1099596 **Logged by:** Verint CRM Connector **on:** 12/01/2021 21:22
Service: Roads General **Subject:** Road: Defective / Damaged **Classification:** Request for service
Desc.:
Location: There is so may patholes that there is a big problem with driving, whole greendykes road is nightmare **Contact:**

Plot Number: 2.00 **Feature Id - Location:** Ward 17 - From roundabout at Pringle Drive northwest to Craign **Feature Type:** Road Asset
Job Number: 50071911 **Defect Number:** 42058718

Enquiry No.: 1099330 **Logged by:** Verint CRM Connector **on:** 12/01/2021 14:06
Service: Roads General **Subject:** Road: Defective / Damaged **Classification:** Request for service
Desc.:
Location: Caller reporting that whole length of road is badly damaged and crumbling in many areas **Contact:**

Plot Number: 2.00 **Feature Id - Location:** Ward 17 - From roundabout at Pringle Drive northwest to Craign **Feature Type:** Road Asset

Enquiry No.: 1096186 **Logged by:** [REDACTED] **on:** 07/01/2021 08:36
Service: Winter Response **Subject:** Gritting: Road Gritting **Classification:** Request for service
Desc.: Car park erequires gritting
Location: Castlebrae High **Contact:**

Enquiry No.: 1095553 **Logged by:** Verint CRM Connector **on:** 06/01/2021 12:26
Service: Roads General **Subject:** Road: Defective / Damaged **Classification:** Request for service
Desc.:
Location: As you come into Greendykes Road so far up before going into Niddrie Marischal Place there is a big pit hole next to the pavement which blow a hole in the tyre [REDACTED]
[REDACTED]

Plot Number: 1.00 **Feature Id - Location:** Ward 17 - From Niddrie Mains Road south-east to roundabout a **Feature Type:** Road Asset
Job Number: 50071409 **Defect Number:** 42058377

Effective: 01/01/2019 to 17/02/2022
Display Action Officer: No

Asset Number: 1.00 to 999.00
Site: Greendykes Road (7904375)

Customer Services

Enquiry No.: 1092279 **Logged by:** [REDACTED] **on:** 31/12/2020 16:22
Service: Roads General **Subject:** Road: Defective / Damaged **Classification:** Request for service
Desc.: please do something about these roads? This is Greendykes Road - it's an abomination and needs urgent resurfacing!
Location: please do something about these roads? This is Greendykes Road - it's an abomination and needs urgent resurfacing! **Contact:**

Enquiry No.: 1091155 **Logged by:** Verint CRM Connector **on:** 29/12/2020 18:41
Service: Roads General **Subject:** Pavement: Damaged / Defective **Classification:** Request for service
Desc.:
Location: The whole of Greendykes rd after the new roundabout is a disgrace particularly the section after the roundabout this needs immediate action as it is very dangerous buses cannot pass each other the section is so damaged pedestrians are at extreme risk not only from being soaked by filthy water but by being struck by vehicles contending with huge ruts in the road **Contact:**

Plot Number: 2.00 **Feature Id - Location:** Ward 17 - From roundabout at Pringle Drive northwest to Craign **Feature Type:** Road Asset

Enquiry No.: 1083115 **Logged by:** Verint CRM Connector **on:** 10/12/2020 17:34
Service: Street lighting **Subject:** Light: Light out (<=5 Consec.) **Classification:** Request for service
Desc.: light out
Location: LTC18 and one next were out last week, on the walking/cycle path between greendykes and hospital, someone may have reported already. **Contact:**

Enquiry No.: 1082810 **Logged by:** Verint CRM Connector **on:** 10/12/2020 10:17
Service: Roads General **Subject:** Road: Defective / Damaged **Classification:** Request for service
Desc.:
Location: Several potholes in area. Most of Greendykes Road badly needs resurfaced. **Contact:**

Plot Number: 1.00 **Feature Id - Location:** Ward 17 - From Niddrie Mains Road south-east to roundabout a **Feature Type:** Road Asset

Job Number: 50069735 **Defect Number:** 42057090

Enquiry No.: 1082157 **Logged by:** Verint CRM Connector **on:** 09/12/2020 10:16
Service: Roads General **Subject:** Road: Defective / Damaged **Classification:** Request for service
Desc.:
Location: Road is in very poor state. Significant potholes that have been poorly filled in, causing the road to be covered in debris from the deflation of the infill. Length of this road is in a very poor condition. **Contact:**

Plot Number: 2.00 **Feature Id - Location:** Ward 17 - From roundabout at Pringle Drive northwest to Craign **Feature Type:** Road Asset

21/02/2022

Site History Report


Effective: 01/01/2019 to 17/02/2022

Asset Number: 1.00 to 999.00

Display Action Officer: No

Site: Greendykes Road (7904375)

Customer Services

Enquiry No.: 1078850 **Logged by:**  **on:** 03/12/2020 09:07
Service: Winter Response **Subject:** Gritting: Road Gritting **Classification:** Request for service
Desc.: Caller from Castlebrae highschool advises the car park is very icy and there have been a few near falls already today.
Location: CASTLEBRAE HIGH SCHOOL 2A Greendykes Road **Contact:**
Edinburgh
City of Edinburgh
EH16 4DP

Enquiry No.: 1077070 **Logged by:** Verint CRM Connector **on:** 29/11/2020 19:49
Service: Roads General **Subject:** Road: Defective / Damaged **Classification:** Request for service
Desc.:
Location: A pipe is discharging water onto the road from the building site, causing a skid and splash risk **Contact:**

Plot Number: 2.00 **Feature Id - Location:** Ward 17 - From roundabout at Pringle Drive northwest to Craign **Feature Type:** Road Asset

Enquiry No.: 1076541 **Logged by:** Verint CRM Connector **on:** 28/11/2020 09:06
Service: Roads General **Subject:** Road: Defective / Damaged **Classification:** Request for service
Desc.:
Location: The new road is not working for Lothian Buses... they have to go on the other side of the road to get around. Someone needs to watch whats going on as the road is too narrow for the buses. **Contact:**

Plot Number: 1.00 **Feature Id - Location:** Ward 17 - From Niddrie Mains Road south-east to roundabout a **Feature Type:** Road Asset

Enquiry No.: 1076540 **Logged by:** Verint CRM Connector **on:** 28/11/2020 09:03
Service: Roads General **Subject:** Road: Defective / Damaged **Classification:** Request for service
Desc.:
Location: A dip all along the width of the road. Its sinking and causing damage to cars **Contact:**

Plot Number: 2.00 **Feature Id - Location:** Ward 17 - From roundabout at Pringle Drive northwest to Craign **Feature Type:** Road Asset

Job Number: 50069221**Defect Number:** 42056683

Enquiry No.: 1072271 **Logged by:** Verint CRM Connector **on:** 19/11/2020 22:18
Service: Roads General **Subject:** Road: Defective / Damaged **Classification:** Request for service
Desc.:
Location: Full length of Greendykes Road is becoming dangerous to drive with very uneven surfaces. Large dips and raised drains. Full road needs resurfaced properly and not just individual fills as this is now adding to the problem. **Contact:**

Plot Number: 2.00 **Feature Id - Location:** Ward 17 - From roundabout at Pringle Drive northwest to Craign **Feature Type:** Road Asset

Effective: 01/01/2019 to 17/02/2022

Asset Number: 1.00 to 999.00

Display Action Officer: No

Site: Greendykes Road (7904375)

Customer Services

Enquiry No.: 1062692

Service: Roads General

Desc.:

Location: potholes due to building works

Logged by: Verint CRM Connector

Subject: Road: Defective / Damaged

on: 03/11/2020 08:32

Classification: Request for service

Contact:

Plot Number: 2.00

Job Number: 50066195

Feature Id - Location: Ward 17 - From roundabout at Pringle Drive northwest to Craign

Defect Number: 42055004

Feature Type: Road Asset

Enquiry No.: 1056027

Service: Street lighting

Desc.: light out

Location: Lights out on Greendykes walk way

Logged by: Verint CRM Connector

Subject: Light: Light out (<=5 Consec.)

on: 19/10/2020 16:53

Classification: Request for service

Contact:



Effective: 01/01/2019 to 17/02/2022

Asset Number: 1.00 to 999.00

Display Action Officer: No

Site: Greendykes Road (7904375)

Customer Services



Enquiry No.: 1037567

Service: Roads General

Desc.:

Logged by: Verint CRM Connector

Subject: Road: Defective / Damaged

on: 10/09/2020 11:49


Classification: Request for service

Location:

Dangerous

Contact:

Category: Potholes
This dangerous to vehicles and people
Location:
Easting/Northing: 329522/671579 (55.932085, -3.129631)
Nearest road to the pin placed on the map (automatically generated by Bing Maps):
3 Greendykes Road, Edinburgh, EH16 4EG
Nearest postcode to the pin placed on the map (automatically generated): EH16
4EG (64m away)



Effective: 01/01/2019 to 17/02/2022

Asset Number: 1.00 to 999.00

Display Action Officer: No

Site: Greendykes Road (7904375)

Customer Services



Enquiry No.: 1027452

Logged by: Verint CRM Connector

on: 24/08/2020 20:50

Service: Roads General

Subject: Roadworks: General Enquiry

Classification: General Enquiry

Desc.:

Location: Pieces of road have been dug out with no signage to make people aware of this hazard.

Contact:



Plot Number: 2.00

Feature Id - Location: Ward 17 - From roundabout at Pringle Drive northwest to Craign

Feature Type: Road Asset



Enquiry No.: 1018579

Logged by: Verint CRM Connector

on: 07/08/2020 08:26

Service: Roads General

Subject: Road: Defective / Damaged

Classification: Request for service

Desc.:

Location: Big pot holes and flooding greendykes road particularly outside high rise flats on main road

Contact:

Plot Number: 2.00

Feature Id - Location: Ward 17 - From roundabout at Pringle Drive northwest to Craign

Feature Type: Road Asset

Job Number: 50060850

Defect Number: 42052746



Effective: 01/01/2019 to 17/02/2022	Asset Number: 1.00 to 999.00
Display Action Officer: No	Site: Greendykes Road (7904375)

Customer Services

Enquiry No.: 1016027	Logged by: Verint CRM Connector	on: 02/08/2020 12:55
Service: Roads General	Subject: Road Safety: General Enquiry	Classification: Customer Emergency
Desc.: Location: Greendykes Road has no dropped kerbs between Niddrie Marischal and Pringle Drive - eg outside the tall flats. As a result wheelchair users are using the road. The road is barely wide enough for cars to pass and is extremely constricted so this is very dangerous. Buses one metre behind the wheelchair users chasing them along the road.	Contact:	
Plot Number: 2.00	Feature Id - Location: Ward 17 - From roundabout at Pringle Drive northwest to Craign	Feature Type: Road Asset
Enquiry No.: 1009620	Logged by: Verint CRM Connector	on: 18/07/2020 16:30
Service: Roads General	Subject: Trees & Foliage: Defect	Classification: Request for service
Desc.: Problem: Causing Obstruction. Location:Pavement. Type:Foliage / Bush	Contact:	
Location: Trees out Castle brae High school out of control	Contact:	
Enquiry No.: 1000943	Logged by: Verint CRM Connector	on: 29/06/2020 17:02
Service: Roads General	Subject: Trees & Foliage: Defect	Classification: Request for service
Desc.: Problem: Causing Obstruction. Location:Footpath. Type:Foliage / Bush	Contact:	
Location: block the footpath	Contact:	
Enquiry No.: 995947	Logged by: Verint CRM Connector	on: 18/06/2020 11:44
Service: Roads General	Subject: Road: Defective / Damaged	Classification: Request for service
Desc.: Location: It's probably the worst road in Edinburgh right now Absolutely shocking.i honestly don't why LRT buses is not made to pay as we all know it's them with there buses doing the damage pot holes access to it uneven road.ware do I stop Obviously when works getting passed someone's not doing there job	Contact:	
Plot Number: 2.00	Feature Id - Location: Ward 17 - From roundabout at Pringle Drive northwest to Craign	Feature Type: Road Asset

Effective: 01/01/2019 to 17/02/2022

Asset Number: 1.00 to 999.00

Display Action Officer: No

Site: Greendykes Road (7904375)

Customer Services**Enquiry No.:** 984990**Logged by:** Verint CRM Connector**on:** 11/05/2020 09:20**Service:** Roads General**Subject:** Road: Defective / Damaged**Classification:** Request for service**Desc.:****Location:** Greendykes Rd
Edinburgh
EH16 4JN**Contact:**

The road is completely damaged and needs to be repaired immediately , this is not acceptable , also the traffic light is not working and there is a temporary traffic lights , the road is very tight and there are alot of kids running about in the area, please fix the traffic light immediately, its been like this for a few months now , this is road issues and needs to be repaired , why are you charging money from people if you are not fixing anything ???

Enquiry No.: 982507**Logged by:** Verint CRM Connector**on:** 27/04/2020 09:10**Service:** Roads General**Subject:** Road: Defective / Damaged**Classification:** Request for service**Desc.:****Location:** The temporary traffic lights are broken!**Contact:****Plot Number:** 1.00**Feature Id - Location:** Ward 17 - From Niddrie Mains Road south-east to roundabout a**Feature Type:** Road Asset**Enquiry No.:** 981345**Logged by:** Verint CRM Connector**on:** 17/04/2020 11:11**Service:** Roads General**Subject:** Pavement: Damaged / Defective**Classification:** Request for service**Desc.:****Location:** Greendykes Rd
Edinburgh
EH16 4JN**Contact:**

Can you please advise when this pavement will be completed and fixed, its not possible to walk

Plot Number: 2.00**Feature Id - Location:** Ward 17 - From roundabout at Pringle Drive northwest to Craign**Feature Type:** Road Asset**Enquiry No.:** 981276**Logged by:** Verint CRM Connector**on:** 16/04/2020 16:58**Service:** Roads General**Subject:** Road: Defective / Damaged**Classification:** Request for service**Desc.:****Location:** Large pots holes and dips along the main road Infront of the flats**Contact:****Plot Number:** 2.00**Feature Id - Location:** Ward 17 - From roundabout at Pringle Drive northwest to Craign**Feature Type:** Road Asset**Job Number:** 50055783**Defect Number:** 42049873

Effective: 01/01/2019 to 17/02/2022

Asset Number: 1.00 to 999.00

Display Action Officer: No

Site: Greendykes Road (7904375)

Customer Services**Enquiry No.:** 973455**Logged by:** Verint CRM Connector**on:** 11/03/2020 09:51**Service:** Roads General**Subject:** Road: Defective / Damaged**Classification:** Request for service**Desc.:****Location:** hi there

the junction between the road greendykes road and niddrie main road are few holes need to be fix damage our cars, greendykes road start to be a busy road many buses drive around there so more damage in the road exactly in the junction between greendykes road and niddrie main road many thanks kind regards

Contact:**Enquiry No.:** 971786**Logged by:** Verint CRM Connector**on:** 06/03/2020 17:23**Service:** Roads General**Subject:** Road: Defective / Damaged**Classification:** Request for service**Desc.:**

Location: Entire road surface is crumbling, full of potholes and hazardous to drive on. This from the roundabout (leads to hospital) to Niddrie Mains Road. Cars are having to drive below 10mph to avoid damage and having to drive down the middle of the road to avoid the worn road surface on both sides.

Contact:

Report was provided previously (reference: 101000147298) and apparently resolved? No evidence of this whatsoever.

Plot Number: 2.00**Feature Id - Location:** Ward 17 - From roundabout at Pringle Drive northwest to Craign**Feature Type:** Road Asset**Enquiry No.:** 971060**Logged by:** Verint CRM Connector**on:** 05/03/2020 11:32**Service:** Roads General**Subject:** Road: Defective / Damaged**Classification:** Request for service**Desc.:**

Location: The roads on this part of Greendykes road are full of massive potholes that are that big & deep traffic is having to on the opposite side of the road which is very difficult with the temp traffic lights & the rd beside them is very badly work with deep Potholes & holes

Contact:**Plot Number:** 1.00**Feature Id - Location:** Ward 17 - From Niddrie Mains Road south-east to roundabout a**Feature Type:** Road Asset**Enquiry No.:** 969507**Logged by:** Verint CRM Connector**on:** 02/03/2020 15:14**Service:** Roads General**Subject:** Road: Defective / Damaged**Classification:** Request for service**Desc.:**

Location: The road has all suck in and has many pitholes.

Contact:**Plot Number:** 1.00**Feature Id - Location:** Ward 17 - From Niddrie Mains Road south-east to roundabout a**Feature Type:** Road Asset**Enquiry No.:** 967750**Logged by:** Verint CRM Connector**on:** 27/02/2020 23:26**Service:** Roads General**Subject:** Road: Defective / Damaged**Classification:** Request for service**Desc.:**

Location: Various potholes along greendykes road. Particularly GD Rd in front of high rise building area

Contact:**Plot Number:** 1.00**Feature Id - Location:** Ward 17 - From Niddrie Mains Road south-east to roundabout a**Feature Type:** Road Asset

Effective: 01/01/2019 to 17/02/2022

Asset Number: 1.00 to 999.00

Display Action Officer: No

Site: Greendykes Road (7904375)

Customer Services

Enquiry No.: 967589 **Logged by:** Verint CRM Connector **on:** 27/02/2020 16:32
Service: Roads General **Subject:** Road: Defective / Damaged **Classification:** Request for service
Desc.:
Location: please if you can coming to have a look on the road of greendykes road and niddrie **Contact:**
 main road
 after many rain are a lot of holes in the pavement
 maybe need to filling up with something
 many thanks

Enquiry No.: 964917 **Logged by:** Verint CRM Connector **on:** 23/02/2020 14:31
Service: Roads General **Subject:** Road: Defective / Damaged **Classification:** Request for service
Desc.:
Location: Extremely large dents & pot holes affects most of this road & is an accident by bus **Contact:**
 or car or cycle waiting to happen - I cannot believe u allow this road to be open in
 such a state- cars actually drive on the wrong side of the road to avoid them -

Plot Number: 1.00 **Feature Id - Location:** Ward 17 - From Niddrie Mains Road south-east to roundabout a **Feature Type:** Road Asset
Job Number: 50053096 **Defect Number:** 42047303

Enquiry No.: 964791 **Logged by:** Verint CRM Connector **on:** 22/02/2020 22:45
Service: Roads General **Subject:** Road: Defective / Damaged **Classification:** Request for service
Desc.:
Location: Both sides of road sunken along stretch by high rises **Contact:**

Plot Number: 2.00 **Feature Id - Location:** Ward 17 - From roundabout at Pringle Drive northwest to Craign **Feature Type:** Road Asset
Job Number: 50053098 **Defect Number:** 42047305

Enquiry No.: 964782 **Logged by:** Verint CRM Connector **on:** 22/02/2020 21:16
Service: Roads General **Subject:** Road: Defective / Damaged **Classification:** Request for service
Desc.:
Location: Main Greendykes Road condition is pretty bad. There lot of cracks and holes in the **Contact:**
 road.

Plot Number: 2.00 **Feature Id - Location:** Ward 17 - From roundabout at Pringle Drive northwest to Craign **Feature Type:** Road Asset
Job Number: 50053100 **Defect Number:** 42047307

Enquiry No.: 964777 **Logged by:** Verint CRM Connector **on:** 22/02/2020 20:28
Service: Roads General **Subject:** Road: Defective / Damaged **Classification:** Request for service
Desc.:
Location: Potholes at the full length of Greendykes Rd. The issue has been ongoing but the **Contact:**
 road has now been destroyed by buses and the builders lorries. Very unsafe road for
 anyone using it.

Plot Number: 2.00 **Feature Id - Location:** Ward 17 - From roundabout at Pringle Drive northwest to Craign **Feature Type:** Road Asset
Job Number: 50053101 **Defect Number:** 42047309

Effective: 01/01/2019 to 17/02/2022

Asset Number: 1.00 to 999.00

Display Action Officer: No

Site: Greendykes Road (7904375)

Customer Services

Enquiry No.: 964755 **Logged by:** Verint CRM Connector **on:** 22/02/2020 19:15
Service: Roads General **Subject:** Road: Defective / Damaged **Classification:** Request for service

Desc.:

Location: Entire road from this location to the roundabout is utterly horrendous. With the volume of HGVs and buses this is causing even more wear and tear on the road. The road is crumbling everyday with more and more potholes appearing. Furthermore the entirety of Greendykes Road's road condition is full of potholes, sinking road surface and areas that have been repaired are crumbling and causing larger holes.

Contact:

To confirm - entire road surface of Greendykes road needs inspected and resurfacing.

Plot Number: 2.00 **Feature Id - Location:** Ward 17 - From roundabout at Pringle Drive northwest to Craign **Feature Type:** Road Asset

Job Number: 50053104 **Defect Number:** 42047312

Enquiry No.: 963126 **Logged by:** Verint CRM Connector **on:** 19/02/2020 19:05
Service: Roads General **Subject:** Road: Defective / Damaged **Classification:** Request for service

Desc.:

Location: the whole greendykes road has hughe pothole causing damages to cars need immediate action. please arrange to fix this before drivers submit claims for damages. thanks

Contact:

Plot Number: 2.00 **Feature Id - Location:** Ward 17 - From roundabout at Pringle Drive northwest to Craign **Feature Type:** Road Asset

Enquiry No.: 963077 **Logged by:** Verint CRM Connector **on:** 19/02/2020 17:23
Service: Roads General **Subject:** Road: Defective / Damaged **Classification:** Request for service

Desc.:

Location: The roads are in an appalling state. On both sides of the road there are very large potholes (1m+ long), badly-cracked road surface, very large puddles, lots of loose gravel. A real risk for pedestrians, and cars will drive in the middle of the road to avoid them. This needs to be urgently addressed, especially with more and more construction vehicles passing through every day. This is a through road to the Royal Infirmary and is used by ambulances. Please fix this!

Contact:

Plot Number: 2.00 **Feature Id - Location:** Ward 17 - From roundabout at Pringle Drive northwest to Craign **Feature Type:** Road Asset

Enquiry No.: 962890 **Logged by:** Verint CRM Connector **on:** 19/02/2020 13:21
Service: Roads General **Subject:** Road: Defective / Damaged **Classification:** Request for service

Desc.:

Location: The repair carried out to Greendykes Road a couple of years ago has completely failed. The entire length of Greendykes road needs replaced is full of holes and bumps.

Contact:

Part of it, as marked, is now critical even the repairs being done aren lasting. The road is dangerous and Ambulances using the road ar shaving to reduce their speed in emergencies.

Plot Number: 2.00 **Feature Id - Location:** Ward 17 - From roundabout at Pringle Drive northwest to Craign **Feature Type:** Road Asset

Effective: 01/01/2019 to 17/02/2022

Asset Number: 1.00 to 999.00

Display Action Officer: No

Site: Greendykes Road (7904375)

Customer Services

Enquiry No.: 962172 **Logged by:** Verint CRM Connector **on:** 18/02/2020 12:57
Service: Roads General **Subject:** Road: Defective / Damaged **Classification:** Request for service
Desc.:
Location: Full of potholes and sections that have sunk. It's becoming hazardous to drive as busses and cars are straddling both lanes to avoid the worst sections. **Contact:**

Plot Number: 2.00 **Feature Id - Location:** Ward 17 - From roundabout at Pringle Drive northwest to Craign **Feature Type:** Road Asset

Enquiry No.: 961826 **Logged by:** [REDACTED] **on:** 17/02/2020 19:31
Service: RD: Road Services Out of Hours **Subject:** RD: Out of Hours Emergency **Classification:** Request for service
Desc.: [REDACTED] : 2 large pot holes in the road at the junction Greendykes Road/Niddrie Mains Road details passed to OOH Roads on 0131 [REDACTED]
Location: **Contact:**

Enquiry No.: 961281 **Logged by:** Verint CRM Connector **on:** 17/02/2020 06:53
Service: Roads General **Subject:** Road: Defective / Damaged **Classification:** Request for service
Desc.:
Location: There has become many potholes on the greendykes road which is not safe for driving please close them **Contact:**

Plot Number: 1.00 **Feature Id - Location:** Ward 17 - From Niddrie Mains Road south-east to roundabout a **Feature Type:** Road Asset

Enquiry No.: 960799 **Logged by:** Verint CRM Connector **on:** 15/02/2020 14:09
Service: Roads General **Subject:** Road: Defective / Damaged **Classification:** Request for service
Desc.:
Location: There are numbers potholes all over Greendykes Road [REDACTED] **Contact:**
[REDACTED] Please could you get these filled in?

Plot Number: 2.00 **Feature Id - Location:** Ward 17 - From roundabout at Pringle Drive northwest to Craign **Feature Type:** Road Asset

Enquiry No.: 960257 **Logged by:** Verint CRM Connector **on:** 14/02/2020 11:29
Service: Roads General **Subject:** Road: Defective / Damaged **Classification:** Request for service
Desc.:
Location: Hi there, Greendykes road is crumbling again - the patches from a few months ago have been destroyed by the buses, lorries and bad weather. same bit as before, right outside the 2 high flats. In fact the whole road from Niddrie Mains Road up to the roundabout is in dreadful condition, but the main potholes are right outside the flats. **Contact:**

Plot Number: 2.00 **Feature Id - Location:** Ward 17 - From roundabout at Pringle Drive northwest to Craign **Feature Type:** Road Asset

Enquiry No.: 959876 **Logged by:** Verint CRM Connector **on:** 13/02/2020 16:15
Service: Roads General **Subject:** Road: Defective / Damaged **Classification:** Request for service
Desc.:
Location: Numerous pot holes all along Greendykes road **Contact:**

Plot Number: 2.00 **Feature Id - Location:** Ward 17 - From roundabout at Pringle Drive northwest to Craign **Feature Type:** Road Asset

Effective: 01/01/2019 to 17/02/2022

Asset Number: 1.00 to 999.00

Display Action Officer: No

Site: Greendykes Road (7904375)

Customer Services

Enquiry No.: 959842 **Logged by:** Verint CRM Connector **on:** 13/02/2020 15:38
Service: Roads General **Subject:** Road: Defective / Damaged **Classification:** Request for service
Desc.:

Location: This road - even though it was re-surfaced only 2 years ago - is again full with potholes and deep depression.
 Can you please fix it properly so cycling is ok again? **Contact:**

Plot Number: 2.00 **Feature Id - Location:** Ward 17 - From roundabout at Pringle Drive northwest to Craign **Feature Type:** Road Asset

Enquiry No.: 959457 **Logged by:** Verint CRM Connector **on:** 13/02/2020 07:29
Service: Roads General **Subject:** Road: Defective / Damaged **Classification:** Request for service
Desc.:

Location: Hole that was filled now open and large. Very bad for cyclists **Contact:**

Plot Number: 1.00 **Feature Id - Location:** Ward 17 - From Niddrie Mains Road south-east to roundabout a **Feature Type:** Road Asset

Enquiry No.: 958510 **Logged by:** Verint CRM Connector **on:** 11/02/2020 19:21
Service: Roads General **Subject:** Road: Defective / Damaged **Classification:** Request for service
Desc.:

Location: Badly cracked and rutted surface, most probable from heavy vehicle use such as buses. **Contact:**

Plot Number: 2.00 **Feature Id - Location:** Ward 17 - From roundabout at Pringle Drive northwest to Craign **Feature Type:** Road Asset

Job Number: 50051730 **Defect Number:** 42045944

Enquiry No.: 958509 **Logged by:** Verint CRM Connector **on:** 11/02/2020 19:18
Service: Roads General **Subject:** Road: Defective / Damaged **Classification:** Request for service
Desc.:

Location: Dip across the width of the road that causes vehicles to brake to avoid damage. This could result in a road safety issue. **Contact:**

Plot Number: 2.00 **Feature Id - Location:** Ward 17 - From roundabout at Pringle Drive northwest to Craign **Feature Type:** Road Asset

Enquiry No.: 958368 **Logged by:** Verint CRM Connector **on:** 11/02/2020 15:52
Service: Roads General **Subject:** Road: Defective / Damaged **Classification:** Request for service
Desc.:

Location: the whole road is full of potholes and the customer thinks it needs closed for safety **Contact:**

Plot Number: 2.00 **Feature Id - Location:** Ward 17 - From roundabout at Pringle Drive northwest to Craign **Feature Type:** Road Asset

Job Number: 50051731 **Defect Number:** 42045945

Effective: 01/01/2019 to 17/02/2022

Asset Number: 1.00 to 999.00

Display Action Officer: No

Site: Greendykes Road (7904375)

Customer Services

Enquiry No.: 958191	Logged by: Verint CRM Connector	on: 11/02/2020 12:33
Service: Roads General	Subject: Road: Defective / Damaged	Classification: Request for service
Desc.:		
Location: The road has extensive deep pot holes which keeps getting worse, particularly on the corner outside the church.	Contact:	
Plot Number: 1.00	Feature Id - Location: Ward 17 - From Niddrie Mains Road south-east to roundabout a	Feature Type: Road Asset
Job Number: 50051720	Defect Number: 42045934	
Enquiry No.: 957589	Logged by: Verint CRM Connector	on: 10/02/2020 12:25
Service: Roads General	Subject: Road: Defective / Damaged	Classification: Request for service
Desc.:		
Location: Road has collapsed at both sides and in the centre. Becoming dangerous.	Contact:	
Plot Number: 2.00	Feature Id - Location: Ward 17 - From roundabout at Pringle Drive northwest to Craign	Feature Type: Road Asset
Enquiry No.: 956905	Logged by: Verint CRM Connector	on: 08/02/2020 18:39
Service: Roads General	Subject: Road: Defective / Damaged	Classification: Request for service
Desc.:		
Location: The road is very uneven and many potholes on this road.	Contact:	
Plot Number: 2.00	Feature Id - Location: Ward 17 - From roundabout at Pringle Drive northwest to Craign	Feature Type: Road Asset

21/02/2022

Site History Report

Effective: 01/01/2019 to 17/02/2022

Asset Number: 1.00 to 999.00

Display Action Officer: No

Site: Greendykes Road (7904375)

Customer Services

Enquiry No.: 948004 Logged by: Verint CRM Connector on: 23/01/2020 10:46
 Service: Roads General Subject: Road: Defective / Damaged Classification: Request for service
 Desc.:
 Location: Greendykes rd eh164tu too many buses use the road now Contact:

Plot Number: 1.00 Feature Id - Location: Ward 17 - From Niddrie Mains Road south-east to roundabout a Feature Type: Road Asset

Enquiry No.: 945478 Logged by: Verint CRM Connector on: 19/01/2020 21:09
 Service: Roads General Subject: Pavement: Damaged / Defective Classification: Request for service
 Desc.:
 Location: Construction has blocked this footpath. Can't get past in a buggy or wheelchair. Very messy and dirty Contact:

Plot Number: 2.00 Feature Id - Location: Ward 17 - From roundabout at Pringle Drive northwest to Craign Feature Type: Road Asset

Enquiry No.: 944948 Logged by: Verint CRM Connector on: 18/01/2020 12:03
 Service: Roads General Subject: Road: Defective / Damaged Classification: Request for service
 Desc.:
 Location: Road no act for buses Contact:
 Category: Potholes
 Road very damage for over use off busses and construction lorry's no pothole the full road is a problem and big pothole at toad crossing me car damage
 Location:
 Easting/Northing: 329836/670989 (55.926836, -3.124451)
 Nearest road to the pin placed on the map (automatically generated by Bing Maps):
 Greendykes Road, Edinburgh, EH16 4JW
 Nearest postcode to the pin placed on the map (automatically generated): EH16 4JN (61m away)

Plot Number: 1.00 Feature Id - Location: Ward 17 - From Niddrie Mains Road south-east to roundabout a Feature Type: Road Asset

Job Number: 50049941 Defect Number: 42044268

Enquiry No.: 942517 Logged by: Verint CRM Connector on: 15/01/2020 08:58
 Service: Roads General Subject: Road: Defective / Damaged Classification: Request for service
 Desc.:
 Location: The section of Greendykes Road from the roundabout, along the front of the high flats to the new builds is full of pot holes. Contact:

 Cars and busses are now straddling both sides of the road, to navigate the pot-holes.

 Can the road conditions please be reviewed and improvements made.

Plot Number: 2.00 Feature Id - Location: Ward 17 - From roundabout at Pringle Drive northwest to Craign Feature Type: Road Asset

Effective: 01/01/2019 to 17/02/2022

Asset Number: 1.00 to 999.00

Display Action Officer: No

Site: Greendykes Road (7904375)

Customer Services



Enquiry No.: 940289

Logged by: Verint CRM Connector

on: 11/01/2020 13:44

Service: Roads General

Subject: Road: Defective / Damaged

Classification: Request for service

Desc.:

Location: This whole road is needing relayed as there are multiple pot holes and breakages in the tar

Contact:

Plot Number: 2.00

Feature Id - Location: Ward 17 - From roundabout at Pringle Drive northwest to Craign

Feature Type: Road Asset

Enquiry No.: 937898

Logged by: Verint CRM Connector


on: 08/01/2020 08:38

Service: Roads General

Subject: Road: Defective / Damaged

Classification: Request for service

Desc.:

Location: Hi  Greendykes Road is crumbling really badly now - outside the flats by the junction with Pringle Road. The bad weather has affected it greatly. I know you guys did some temp repairs, but it's deteriorated really badly over the last couple of weeks.

Contact:

Plot Number: 2.00

Feature Id - Location: Ward 17 - From roundabout at Pringle Drive northwest to Craign

Feature Type: Road Asset

Job Number: 50049123

Defect Number: 42043482



Effective: 01/01/2019 to 17/02/2022

Asset Number: 1.00 to 999.00

Display Action Officer: No

Site: Greendykes Road (7904375)

Customer Services

Enquiry No.: 932838

Logged by: [REDACTED]

on: 24/12/2019 11:58

Service: Accident Claims (All Services)

Subject: Accident Claim Roads/Lighting

Classification: Accident Claim

Desc.: From: [REDACTED] >
Sent: 23 December 2019 12:50
To: Clarence <Clarence@edinburgh.gov.uk>
Subject: Re: Pothole Damage

Dear [REDACTED]

The details are as follows:

[REDACTED]

When the incident happened and where- Monday 9th December 2019 @6pm, Location 55.927241, -3.124464 .
Damage to the car- Tyre punctured by pothole and not repairable. [REDACTED].

[REDACTED]

[REDACTED]

[REDACTED]

Location: Greendykes road - coordinates - 55.927241, -3.124464

Contact:



21/02/2022

Site History Report

Effective: 01/01/2019 to 17/02/2022
Display Action Officer: No

Asset Number: 1.00 to 999.00
Site: Greendykes Road (7904375)

Customer Services

Enquiry No.: 929674
Service: Roads General
Desc.:

Logged by: Verint CRM Connector
Subject: Road: Defective / Damaged
Classification: Request for service

on: 16/12/2019 14:23

Location: There are a number of potholes and uneven surfaces across this entire stretch of road. As the road is heavily used by large double decker busses whenever a pothole is fixed it just opens up again. This makes it unsafe as drivers usually have to swerve to avoid damage to their car on a narrow stretch of road. It would be good if this entire stretch of road can be resurfaced due to the increase traffic flow in the area.

Contact:

Plot Number: 1.00
Job Number: 50047965

Feature Id - Location: Ward 17 - From Niddrie Mains Road south-east to roundabout a
Defect Number: 42042708
Feature Type: Road Asset

Enquiry No.: 927246
Service: Accident Claims (All Services)
Desc.: From: [REDACTED]
Sent: 10 December 2019 22:51
To: Customer Care <Customer.Care@edinburgh.gov.uk>
Subject: Greendykes Road

Logged by: [REDACTED]
Subject: Accident Claim Roads/Lighting
Classification: Accident Claim

on: 11/12/2019 09:00

Dear Edinburgh Council

Tonight I drove down Greendykes Road towards Hammond Place and my car went over a huge pot hole . It was dark and raining therefore was unable to see this hole in the road. When I arrived at [REDACTED] my front tyre was flat due to the hole in the road.

Location: Greendykes Road towards Hammond Place.

Contact: [REDACTED]

Plot Number: 2.00
Job Number: 50047451

Feature Id - Location: Ward 17 - From roundabout at Pringle Drive northwest to Craign
Defect Number: 42042274
Feature Type: Road Asset

Effective: 01/01/2019 to 17/02/2022

Asset Number: 1.00 to 999.00

Display Action Officer: No

Site: Greendykes Road (7904375)

Customer Services**Enquiry No.:** 926461**Logged by:** Verint CRM Connector**on:** 10/12/2019 09:03**Service:** Street lighting**Subject:** Light: Light out (<=5 Consec.)**Classification:** Request for service**Desc.:** light out**Location:** hi there**Contact:**

there are two light off on my street is very dark in the morning and in the night please we need to fix that as soon as possible more for security we feel unsafe more in this area

Enquiry No.: 926442**Logged by:** Verint CRM Connector**on:** 10/12/2019 08:43**Service:** Roads General**Subject:** Road: Defective / Damaged**Classification:** Request for service**Desc.:****Location:** Road is very uneven on this section of Greendykes Road**Contact:****Plot Number:** 1.00**Feature Id - Location:** Ward 17 - From Niddrie Mains Road south-east to roundabout a**Feature Type:** Road Asset**Job Number:** 50047368**Defect Number:** 42042196**Enquiry No.:** 926433**Logged by:** Verint CRM Connector**on:** 10/12/2019 08:41**Service:** Roads General**Subject:** Road: Defective / Damaged**Classification:** Request for service**Desc.:****Location:** Whole section of road needs repaired**Contact:****Plot Number:** 2.00**Feature Id - Location:** Ward 17 - From roundabout at Pringle Drive northwest to Craign**Feature Type:** Road Asset**Enquiry No.:** 926361**Logged by:** Verint CRM Connector**on:** 09/12/2019 23:13**Service:** Roads General**Subject:** Road: Defective / Damaged**Classification:** Request for service**Desc.:**

Location: Large potholes on both sides of the road around the two bus stops. These also continue further along the road past the new Barrett houses (before the left hand turn to Scott Street) and are worsening with the current weather.

Contact:**Plot Number:** 1.00**Feature Id - Location:** Ward 17 - From Niddrie Mains Road south-east to roundabout a**Feature Type:** Road Asset**Job Number:** 50047340**Defect Number:** 42042180

Effective: 01/01/2019 to 17/02/2022

Asset Number: 1.00 to 999.00

Display Action Officer: No

Site: Greendykes Road (7904375)

Enquiry No.: 918285

Logged by: Verint CRM Connector

on: 21/11/2019 09:54

Service: Roads General

Subject: Pavement: Damaged / Defective

Classification: Request for service

Desc.:

Location: The pavements at the junctions between Greendykes Road and the entrances to Greendykes House and Wauchope House should have dropped kerbs.

Contact:

Enquiry No.: 914380

Logged by: Verint CRM Connector

on: 12/11/2019 12:24

Service: Roads General

Subject: Road: Defective / Damaged

Classification: Request for service

Desc.:

Location: several potholes on the road

Contact:

very disappointing, as this road was resurfaced 2 years ago

Plot Number: 2.00

Feature Id - Location: Ward 17 - From roundabout at Pringle Drive northwest to Craign

Feature Type: Road Asset

Job Number: 50045844

Defect Number: 42041125

21/02/2022

Site History Report

Effective: 01/01/2019 to 17/02/2022

Asset Number: 1.00 to 999.00

Display Action Officer: No

Site: Greendykes Road (7904375)

Customer Services

Enquiry No.: 912198

Logged by: Verint CRM Connector

on: 07/11/2019 08:18

Service: Roads General

Subject: Road: Defective / Damaged

Classification: Request for service

Desc.:

Location: Long strip of sinking roadway right across the road just after turning from Niddire House Ave towards Wauchope and Greendykes Hse

Contact:

Plot Number: 2.00

Feature Id - Location: Ward 17 - From roundabout at Pringle Drive northwest to Craign

Feature Type: Road Asset

Job Number: 50045509

Defect Number: 42040849

Enquiry No.: 907150

Logged by:

on: 27/10/2019 11:40

Service: Roads General

Subject: Road: General Enquiry

Classification: General Enquiry

Desc.: repair coverinbg sticking out of road.

Location: Greendkyes road on left heading towards niddrie.

Contact:

Plot Number: 1.00

Feature Id - Location: Ward 17 - From Niddrie Mains Road south-east to roundabout a

Feature Type: Road Asset

Job Number: 50045117

Defect Number: 42040544

Enquiry No.: 905367

Logged by: Verint CRM Connector

on: 23/10/2019 10:48

Service: Roads General

Subject: Road: Defective / Damaged

Classification: Request for service

Desc.:

Location: Hi there, I drive through this Greendykes road regularly and a couple of times my wheel alignment has gone off in this road, the surface is so bad and uneven that it creates hazards, a couple of time even cyclists have swerved of route to avoid bumps and dips it's been a long time coming that this has to be resurfaced now. Thankyou

Contact:

Plot Number: 1.00

Feature Id - Location: Ward 17 - From Niddrie Mains Road south-east to roundabout a

Feature Type: Road Asset

Effective: 01/01/2019 to 17/02/2022

Asset Number: 1.00 to 999.00

Display Action Officer: No

Site: Greendykes Road (7904375)

Customer Services



Enquiry No.: 901273

Service: Roads General

Desc.: Problem: Overgrown.
Location:Pavement.
Type:Foliage / Bush

Location: On Greendykes road beside burial ground large bush/tree thing is overgrown and hangs over onto head height (im 5ft4 and have to duck)

Logged by: Verint CRM Connector

Subject: Trees & Foliage: Defect

on: 14/10/2019 11:43

Classification: Request for service

Contact:

Enquiry No.: 899780

Service: Roads General

Desc.: round the corner from Greendykes Road heading to Niddrie - road is crumbling away and needs re surfaced asap.

Logged by: Verint CRM Connector

Subject: Road: Defective / Damaged

on: 10/10/2019 15:22

Classification: Request for service

Contact:

Plot Number: 2.00

Feature Id - Location: Ward 17 - From roundabout at Pringle Drive northwest to Craign

Feature Type: Road Asset



Enquiry No.: 883972

Service: Roads General

Desc.: see attached - claim ref 883969

Location: Bus stop at 5 Greendykes Road

Logged by: [REDACTED]

Subject: Roadworks: Defect

on: 04/09/2019 15:28

Classification: Request for service

Contact:

Enquiry No.: 883969

Service: Accident Claims (All Services)

Desc.: see attached - defect ref 883972

Location: 5 Greendykes Road

Logged by: [REDACTED]

Subject: Accident Claim Roads/Lighting

on: 04/09/2019 15:22

Classification: Accident Claim

Contact:

Effective: 01/01/2019 to 17/02/2022

Asset Number: 1.00 to 999.00

Display Action Officer: No

Site: Greendykes Road (7904375)

Customer Services**Enquiry No.:** 882289**Logged by:** CEC Enterprise Service Bus**on:** 30/08/2019 21:15**Service:** Roads General**Subject:** Road: Defective / Damaged**Classification:** Request for service**Desc.:**

Location: This road has been closed for weeks now to cars and is littered with flytipping and building debris making it unwalkable with a pram. There is no record of the road closure anywhere online and no indication on signs of how long it will be closed for. Can you advise when the road will be reopened and usable?
Thank you.

Contact:**Plot Number:** 2.00**Feature Id - Location:** Ward 17 - From roundabout at Pringle Drive northwest to Craign**Feature Type:** Road Asset**Enquiry No.:** 878852**Logged by:** CEC Enterprise Service Bus**on:** 22/08/2019 17:05**Service:** Roads General**Subject:** Road: Defective / Damaged**Classification:** Request for service**Desc.:****Location:** deep cracks**Contact:****Plot Number:** 1.00**Feature Id - Location:** Ward 17 - From Niddrie Mains Road south-east to roundabout a**Feature Type:** Road Asset**Job Number:** 50040788**Defect Number:** 42036909**Enquiry No.:** 875006**Logged by:** CEC Enterprise Service Bus**on:** 14/08/2019 11:30**Service:** Roads General**Subject:** Road: Defective / Damaged**Classification:** Request for service**Desc.:**

Location: The grass/ weeds at the side of Greendykes Road are so high, that it's very difficult to see oncoming traffic when you're coming out of Egan Terrace, and because no one sticks to 20mph, there will be a crash at some point.
I don't know who's responsible for that piece of land, as Taylor Wimpey have apparently bought the plot, but this needs rectified.

Contact:**Plot Number:** 2.00**Feature Id - Location:** Ward 17 - From roundabout at Pringle Drive northwest to Craign**Feature Type:** Road Asset

Effective: 01/01/2019 to 17/02/2022	Asset Number: 1.00 to 999.00
Display Action Officer: No	Site: Greendykes Road (7904375)

Customer Services



Enquiry No.: 863897 Logged by: CEC Enterprise Service Bus on: 24/07/2019 09:15
Service: Roads General Subject: Road: Defective / Damaged Classification: Request for service
Desc.:

Location: I have reported the poor state of this road before an never received any acknowledgement. There are potholes all over this road from niddrie marischal place to niddrie house gardens. There is much more traffic now with all the new housing developments. You recently resurfaced outside the high flats but failed to g up a few hundred yards. I am a bus traveller and when the bus goes over the potholes you can see the passengers jump this morning we went over and i was jarred [REDACTED] [REDACTED] please can you fill in these potholes before someone is badly injured!!
thanks [REDACTED]

Plot Number: 1.00 Feature Id - Location: Ward 17 - From Niddrie Mains Road south-east to roundabout a Feature Type: Road Asset
Job Number: 50038970 Defect Number: 42035661

21/02/2022

Site History Report

Effective: 01/01/2019 to 17/02/2022
Display Action Officer: No

Asset Number: 1.00 to 999.00
Site: Greendykes Road (7904375)

Customer Services

Enquiry No.: 848249 **Logged by:** CEC Enterprise Service Bus **on:** 21/06/2019 19:35
Service: Roads General **Subject:** Pavement: Damaged / Defective **Classification:** Request for service
Desc.:
Location: New tarmac resealing of the footpath just recently completed. Right hand side of Greendykes towards ERI. Contractors have done a very bad job... needs reinspecting again **Contact:**

Plot Number: 1.00 **Feature Id - Location:** Ward 17 - From Niddrie Mains Road south-east to roundabout a **Feature Type:** Road Asset

Enquiry No.: 848181 **Logged by:** [REDACTED] **on:** 21/06/2019 15:06
Service: RD: Road Services Out of Hours **Subject:** RD: Out of Hours Emergency **Classification:** Request for service
Desc.: manhole cover which is broken in half into two triangles lying loose on road...there is a cone against area...buses driving over this...phoned this to [REDACTED] in out of hours roads team... [REDACTED] said cone was put there by roads team earlier today
Location: in middle of bus lane in front of block of flats and caller thinks block of flats is called greendykes house...around 100 metres from roundabout **Contact:**

Enquiry No.: 847127 **Logged by:** CEC Enterprise Service Bus **on:** 19/06/2019 10:25
Service: Parks & Greenspace Operational **Subject:** PG Overhanging/Enchroachment **Classification:** Request for service
Desc.: Problem:Overgrown.
Location:Verge / Grass area.
Type:Foliage / Bush.
Location: Area around Greendykes flats and nursery area accessing from greendykes road is overgrown with weeds, grass and litter is never picked up as it should be. **Contact:**

Effective: 01/01/2019 to 17/02/2022

Asset Number: 1.00 to 999.00

Display Action Officer: No

Site: Greendykes Road (7904375)

Customer Services

Enquiry No.: 840935 **Logged by:** CEC Enterprise Service Bus **on:** 02/06/2019 16:30
Service: Roads General **Subject:** Road: Defective / Damaged **Classification:** Request for service
Desc.:
Location: New road surface breaking up not been resurfaced long so breaking up **Contact:**

Plot Number: 2.00 **Feature Id - Location:** Ward 17 - From roundabout at Pringle Drive northwest to Craign **Feature Type:** Road Asset

Enquiry No.: 840814 **Logged by:** CEC Enterprise Service Bus **on:** 01/06/2019 18:10
Service: Roads General **Subject:** Road: Defective / Damaged **Classification:** Request for service
Desc.:
Location: Road repaired last year. Already major cracking, depressions and surface chipping away creating holes. **Contact:**

Plot Number: 2.00 **Feature Id - Location:** Ward 17 - From roundabout at Pringle Drive northwest to Craign **Feature Type:** Road Asset

Enquiry No.: 836940 **Logged by:** [REDACTED] **on:** 21/05/2019 12:15
Service: Roads General **Subject:** Road: Defective / Damaged **Classification:** Request for service
Desc.: Please see attached
Location: Greendykes Road **Contact:**

Plot Number: 2.00 **Feature Id - Location:** Ward 17 - From roundabout at Pringle Drive northwest to Craign **Feature Type:** Road Asset

Enquiry No.: 819432 **Logged by:** CEC Enterprise Service Bus **on:** 02/04/2019 20:15
Service: Roads General **Subject:** Road: Defective / Damaged **Classification:** Request for service
Desc.:
Location: The section of road between Niddrie Marischal Dr and Niddrie House Ave is very uneven, sunken in parts and is getting worse. If you are on the top deck of a bus you are thrown about and could cause serious personal damage. The road is getting worse and needs inspection and remedial repair. **Contact:**

Plot Number: 1.00 **Feature Id - Location:** Ward 17 - From Niddrie Mains Road south-east to roundabout a **Feature Type:** Road Asset

Job Number: 50030123 **Defect Number:** 42028738

Enquiry No.: 819430 **Logged by:** CEC Enterprise Service Bus **on:** 02/04/2019 20:10
Service: Roads General **Subject:** Road: Defective / Damaged **Classification:** Request for service
Desc.:
Location: There is a previous trench that is sinking and it is in danger of causing damage to cars and buses... the trench needs repairing **Contact:**

Plot Number: 2.00 **Feature Id - Location:** Ward 17 - From roundabout at Pringle Drive northwest to Craign **Feature Type:** Road Asset

Job Number: 50030120 **Defect Number:** 42028736

Enquiry No.: 819355 **Logged by:** CEC Enterprise Service Bus **on:** 02/04/2019 16:35
Service: Roads General **Subject:** Road: Defective / Damaged **Classification:** Request for service
Desc.:
Location: On Greendykes Road. A bit before Woolmet Place. Quite central on the road. **Contact:**

Plot Number: 1.00 **Feature Id - Location:** Ward 17 - From Niddrie Mains Road south-east to roundabout a **Feature Type:** Road Asset

Effective: 01/01/2019 to 17/02/2022

Asset Number: 1.00 to 999.00

Display Action Officer: No

Site: Greendykes Road (7904375)

Customer Services

Enquiry No.: 807432

Service: Roads General

Desc.:

Logged by: CEC Enterprise Service Bus

Subject: Road: Defective / Damaged

on: 06/03/2019 08:50

Classification: Request for service

Location:

The entirety of Greendykes Road is a goddamned mess. I was on a bus yesterday and the bus turned from Niddrie Mains Road into Greendykes Road and I kit you not, in my 35 years of travelling by bus, that was the worst ride I've ever had!

The entirety of Greendykes Road, from the junction with Craigmillar Castle Avenue to the junction with Niddrie Mains Road is in a really really bad state. I am begging you to send someone out to inspect the state of it.

Contact:

Plot Number: 2.00

Job Number: 50027742

Feature Id - Location: Ward 17 - From roundabout at Pringle Drive northwest to Craign

Defect Number: 42027300

Feature Type: Road Asset

Effective: 01/01/2019 to 17/02/2022

Asset Number: 1.00 to 999.00

Display Action Officer: No

Site: Greendykes Road (7904375)

Customer Services



Enquiry No.: 789629

Service: Roads General

Desc.: Tweet - 'The portion of Greendykes Road you resurfaced less than a year ago is starting to fail. It's breaking apart the full length of the resurface. The rest of Greendykes Road is getting worse. Holes and dips everywhere!'

Location: Greendykes Road.

Logged by: [REDACTED]

Subject: Road: General Enquiry

on: 25/01/2019 12:41

Classification: General Enquiry

Contact: @scriminjer

Enquiry No.: 781077

Service: Roads General

Desc.:

Location: big holes on east side of the road

Logged by: CEC Enterprise Service Bus

Subject: Road: Defective / Damaged

on: 11/01/2019 14:20

Classification: Request for service

Contact:

Plot Number: 1.00

Feature Id - Location: Ward 17 - From Niddrie Mains Road south-east to roundabout a

Feature Type: Road Asset

21/02/2022

Site History Report

Effective: 01/01/2019 to 17/02/2022

Asset Number: 1.00 to 999.00

Display Action Officer: No

Site: Greendykes Road (7904375)

Customer Services

Enquiry No.: 780155

Logged by: CEC Enterprise Service Bus

on: 10/01/2019 14:30

Service: Roads General

Subject: Road: Defective / Damaged

Classification: Request for service

Desc.:

Location: It's a pot hole on the left side of the road (with Niddrie Mains Rd behind you) near the pavement in front of a small elec sub station building. [REDACTED] The whole surface of this road is really dangerous for bikes

Contact:

Enquiry No.: 775277

Logged by: CEC Enterprise Service Bus

on: 06/01/2019 10:40

Service: Roads General

Subject: Road: Defective / Damaged

Classification: Request for service

Desc.:

Location: It is on the road outside this house at 157 Greendykes Rd. There is small area where the road has previously been dug up and the material which was used to fill it in has sunk, leaving a hazard for bikes. It's actually quite deep and in a poorly lit area [REDACTED] he whole street desperately needs resurfaced but that dip at 157 is the worst bit.

Contact:

Plot Number: 1.00

Feature Id - Location: Ward 17 - From Niddrie Mains Road south-east to roundabout a

Feature Type: Road Asset

Maintenance Management

Job No.	Description	Location	Priority	Job Status	Entered	Completion	Works Order
	Asset: 1.00	Asset - Locn.: Ward 17 - From Niddrie Mains Road south-east to roundabout a		Feature Type: Road Asset		Area: North East Locality	
2000856	Footway breaking up (RD: Capital Assessment Requird)	At 180	Non Routine (One Off Works)	Job Cancelled	17/12/2014		
2000857	6 x broken tactiles (RD: Paving Slabs)	At junction with lurie place	RD: Cat 4 - 12 Months	Job Cancelled	17/12/2014		
2000858	Broken slabs (RD: Paving Slabs)	At junction with lurie place	RD: Cat 4 - 12 Months	Job Cancelled	17/12/2014		
2001952	C/w breaking up at gully (RD: Asphalt / Bitmac Surface)	At entrance at l/p glf 6	RD: Cat 4 - 12 Months	Job Cancelled	08/06/2015	08/06/2016	Est.
2002099	C/w breaking up (RD: Asphalt / Bitmac Surface)	O/s 179	RD: Cat 4 - 12 Months	Job Cancelled	25/06/2015	25/06/2016	Est.
2002100	Low track across c/w (RD: Asphalt / Bitmac Surface)	At l/p glf 58	RD: Cat 4 - 12 Months	Job Cancelled	25/06/2015	25/06/2016	Est.
2002101	C/w breaking up (RD: Asphalt / Bitmac Surface)	Opp l/p glf 44 at entrance to castlegreen health centre	RD: Cat 4 - 12 Months	Job Cancelled	25/06/2015	25/06/2016	Est.
2007709	Giveway faded (RD: Road Marking & Studs)	At entrance opp 191	RD: Cat 4 - 12 Months	Job Cancelled	28/06/2017	28/06/2018	Est.

Effective: 01/01/2019 to 17/02/2022

Asset Number: 1.00 to 999.00

Display Action Officer: No

Site: Greendykes Road (7904375)

Maintenance Management

Job No.	Description	Location	Priority	Job Status	Entered	Completion	Works Order
Asset: 1.00		Asset - Locn.: Ward 17 - From Niddrie Mains Road south-east to roundabout a		Feature Type: Road Asset		Area: North East Locality	
50001378	Cw pothole (RD: CW Pothole)	Os Greendykes House	RD: Cat 2 - 5 Day	Job Cancelled	16/01/2018	23/01/2018	Est. ROAD/82001041
50001379	Cw pothole (RD: CW Pothole)	Opp Greendykes House and 20m south at kerb	RD: Cat 2 - 5 Day	Job Cancelled	16/01/2018	23/01/2018	Est. ROAD/82001042
50001380	Cw pothole (RD: CW Pothole)	Opp Greendykes House and 10m south	RD: Cat 2 - 5 Day	Job Cancelled	16/01/2018	23/01/2018	Est. ROAD/82001043
50001381	2 x cw otholes (RD: CW Pothole)	Opp entrance to Greendykes House	RD: Cat 2 - 5 Day	Job Cancelled	16/01/2018	23/01/2018	Est. ROAD/82001044
50001382	Cw pothole (RD: CW Pothole)	Os entrance to Greendykes House	RD: Cat 3 - 60 Day	Job Cancelled	16/01/2018	27/01/2018	Est. ROAD/82001045
50001383	Cw pothole (RD: CW Pothole)	Opp Greendykes House at bus stop	RD: Cat 3 - 60 Day	Job Cancelled	16/01/2018	27/01/2018	Est. ROAD/82001046
50022603	Low track to manhole top up with hot tar (RD: CW Pothole)	O/S no 157	RD: Cat 2 - 5 Day	RD: Made Safe Job Complete	08/01/2019	09/01/2019	Act. ROAD/82016162
50022611	Surround area of manhole has sunk top up with hot tar 2m x 2m to make safe (RD: CW Subsidence/Heaving)	Opp junction with Friary Road	RD: Cat 2 - 5 Day	RD: Made Safe Job Complete	08/01/2019	09/01/2019	Act. ROAD/82016166
50022613	Noisy manhole (RU: Utility Apparatus)	O/S no 157	RU: Fail Med.Risk (Apparatus)	Job Complete	08/01/2019	08/01/2019	Act.
50022621	Cw pothole (RD: CW Pothole)	Opp 187	RD: Cat 2 - 5 Day	RD: Made Safe Job Complete	08/01/2019	09/01/2019	Act. ROAD/82016170
50022622	3 xCw potholes (RD: CW Pothole)	O/S l/p Glf 57 at centre of cw	RD: Cat 2 - 5 Day	RD: Made Safe Job Complete	08/01/2019	09/01/2019	Act. ROAD/82016171
50022657	Cw pothole (RD: CW Pothole)	15m south of l/p GLF 59	RD: Cat 3 - 60 Day	RD: Made Safe Job Complete	08/01/2019	09/01/2019	Act. ROAD/82016183
50023157	Cw pothole (RD: CW Pothole)	At L/P GLF60 at kerb	RD: Cat 2 - 5 Day	RD: Made Safe Job Complete	11/01/2019	14/01/2019	Act. ROAD/82016387
50030123	3 x cw potholes (RD: CW Pothole)	Between no 179 and 180 centre of Road	RD: Cat 2 - 5 Day	RD: Made Safe Job Complete	03/04/2019	05/04/2019	Act. ROAD/82019631
50035256	Cw pothole (RD: CW Pothole)	O/S no 143 before Scott St	RD: Cat 2 - 5 Day	RD: Made Safe Job Complete	10/06/2019	11/06/2019	Act. ROAD/82022352
50037621	Cw pothole (RD: CW Pothole)	At side road junction with Niddrie Mains Road	RD: Cat 2 - 5 Day	Job Complete	10/07/2019	11/07/2019	Act. ROAD/82023818
50037622	2 missing toby covers and 1 sunken small manhole cover (RU: Utility Apparatus)	Approx 25 to 30m south of Niddrie Mains Road	RU: Fail Med.Risk (Apparatus)	Job Complete	10/07/2019	10/07/2019	Act.
50037625	Footway pothole (RD: FW HRA Pothole)	Just before entrance to Niddrie Marischal Place at GPO manhole on footway	RD: Cat 2 - 5 Day	Job Complete	10/07/2019	11/07/2019	Act. ROAD/82023821
50037636	Footway trip at CATV cover make safe (RD: FW HRA Pothole)	O/S no 166 at CATV cover	RD: Cat 2 - 5 Day	Job Complete	10/07/2019	11/07/2019	Act. ROAD/82023832
50037638	Ramp off trip at BT COVER (RD: FW HRA Pothole)	At l/p GLF44	RD: Cat 2 - 5 Day	Job Complete	10/07/2019	11/07/2019	Act. ROAD/82023834
50038970	Cw pothole (RD: CW Pothole)	O/S l/p GLF57	RD: Cat 2 - 5 Day	RD: Made Safe Job Complete	30/07/2019	30/07/2019	Act. ROAD/82024503

Effective: 01/01/2019 to 17/02/2022

Asset Number: 1.00 to 999.00

Display Action Officer: No

Site: Greendykes Road (7904375)

Maintenance Management

Job No.	Description	Location	Priority	Job Status	Entered	Completion	Works Order
Asset: 1.00		Asset - Locn.: Ward 17 - From Niddrie Mains Road south-east to roundabout a		Feature Type: Road Asset		Area: North East Locality	
50040788	3 x Cw potholes (RD: CW Pothole)	Junction with Niddrie Mains Road	RD: Cat 2 - 5 Day	RD: Made Safe Job Complete	23/08/2019	27/08/2019	Act. ROAD/82025435
50045117	Place tar around high SV toby to make safe (RD: CW Pothole)	Near no 157 at junction with Friary Road	RD: Cat 2 - 5 Day	RD: Made Safe Job Complete	30/10/2019	31/10/2019	Act. ROAD/82027735
50045118	High water toby on road (RU: Utility Apparatus)	Near no157 at entrance to Friary Road	RU: Fail Med.Risk (Apparatus)	Job Complete	30/10/2019	06/11/2019	Act.
50047340	Cw pothole (RD: CW Pothole)	O/S Greendykes House	RD: Cat 2 - 5 Day	RD: Made Safe Job Complete	10/12/2019	11/12/2019	Act. ROAD/82029113
50047368	2 x Cw potholes (RD: CW Pothole)	O/S no 143 and 145	RD: Cat 2 - 5 Day	RD: Made Safe Job Complete	10/12/2019	11/12/2019	Act. ROAD/82029134
50047369	Cw pothole at gully (RD: CW Pothole)	At junction with Woollmet Place	RD: Cat 2 - 5 Day	RD: Made Safe Job Complete	10/12/2019	11/12/2019	Act. ROAD/82029135
50047371	Cw pothole (RD: CW Pothole)	Opp l/p 60 at side st of Niddrie Mains Road	RD: Cat 2 - 5 Day	RD: Made Safe Job Complete	10/12/2019	11/12/2019	Act. ROAD/82029137
50047960	Cw pothole (RD: CW Pothole)	Junction with Lurie Place	RD: Cat 2 - 5 Day	RD: Made Safe Job Complete	17/12/2019	19/12/2019	Act. ROAD/82029600
50047961	Remove loose tar from previous filled pothole and make safe (RD: CW Pothole)	Opp no 187	RD: Cat 2 - 5 Day	RD: Made Safe Job Complete	17/12/2019	19/12/2019	Act. ROAD/82029601
50047962	3 x Cw potholes (RD: CW Pothole)	Between l/p GLF57 and GLF59	RD: Cat 2 - 5 Day	RD: Made Safe Job Complete	17/12/2019	19/12/2019	Act. ROAD/82029602
50047963	Cw pothole (RD: CW Pothole)	Opp l/p GLF59 just before bus stop	RD: Cat 2 - 5 Day	RD: Made Safe Job Complete	17/12/2019	19/12/2019	Act. ROAD/82029603
50047964	5 x Cw potholes (RD: CW Pothole)	From Niddrie Mains Road to l/p GLF60	RD: Cat 2 - 5 Day	RD: Made Safe Job Complete	17/12/2019	19/12/2019	Act. ROAD/82029604
50047965	2 x Cw potholes (RD: CW Pothole)	O/S no 149 and 153	RD: Cat 2 - 5 Day	RD: Made Safe Job Complete	17/12/2019	19/12/2019	Act. ROAD/82029605
50048441	Cw pothole (RD: CW Pothole)	Approx 5m South of Niddrie Mains Road	RD: Cat 2 - 5 Day	RD: Made Safe Job Complete	23/12/2019	24/12/2019	Act. ROAD/82029917
50049065	4 x Cw potholes (RD: CW Pothole)	Opp l/p GLF43	RD: Cat 2 - 5 Day	RD: Made Safe Job Complete	07/01/2020	09/01/2020	Act. ROAD/82030237
50049066	Cw pothole (RD: CW Pothole)	Opp l/p GLF60 5m south	RD: Cat 2 - 5 Day	RD: Made Safe Job Complete	07/01/2020	09/01/2020	Act. ROAD/82030238
50049933	Cw pothole (RD: CW Pothole)	O/S no 149	RD: Cat 2 - 5 Day	RD: Made Safe Job Complete	20/01/2020	22/01/2020	Act. ROAD/82030922
50049934	4 x Cw potholes (RD: CW Pothole)	Opp no 168 and 170	RD: Cat 2 - 5 Day	RD: Made Safe Job Complete	20/01/2020	22/01/2020	Act. ROAD/82030923
50049936	Cw pothole (RD: CW Pothole)	Opp no 180	RD: Cat 2 - 5 Day	RD: Made Safe Job Complete	20/01/2020	22/01/2020	Act. ROAD/82030924
50049937	3 x Cw potholes (RD: CW Pothole)	Just past Niddrie Marischal Place	RD: Cat 2 - 5 Day	RD: Made Safe Job Complete	20/01/2020	22/01/2020	Act. ROAD/82030925
50049938	2 x Noisy manhole covers (RU: Utility Apparatus)	At Tudsberry Avenue	RU: Fail Med.Risk (Apparatus)	Job Complete	20/01/2020	27/01/2020	Act.
50049940	Cw pothole (RD: CW Pothole)	15m south of l/p GLF59 next to gully	RD: Cat 2 - 5 Day	RD: Made Safe Job Complete	20/01/2020	22/01/2020	Act. ROAD/82030926

Effective: 01/01/2019 to 17/02/2022
 Display Action Officer: No

Asset Number: 1.00 to 999.00
 Site: Greendykes Road (7904375)

Maintenance Management

Job No.	Description	Location	Priority	Job Status	Entered	Completion	Works Order	
Asset: 1.00		Asset - Locn.: Ward 17 - From Niddrie Mains Road south-east to roundabout a			Feature Type: Road Asset			Area: North East Locality
50049941	Cw pothole (RD: CW Pothole)	Between Wauchope House and Greendykes House middle of road	RD: Cat 2 - 5 Day	RD: Made Safe Job Complete	20/01/2020	22/01/2020	Act. ROAD/82030927	
50051566	Cw pothole (RD: CW Pothole)	Opp l/p 59 at bus stop	RD: Cat 2 - 5 Day	RD: Made Safe Job Complete	10/02/2020	13/02/2020	Act. ROAD/82032284	
50051720	6 x Cw potholes (RD: CW Pothole)	O/S and Opp lampost GLF 60	RD: Cat 2 - 5 Day	RD: Made Safe Job Complete	12/02/2020	17/02/2020	Act. ROAD/82032420	
50051721	Cw Pothole (RD: CW Pothole)	15m south of lampost GLF59 at gully	RD: Cat 2 - 5 Day	RD: Made Safe Job Complete	12/02/2020	17/02/2020	Act. ROAD/82032421	
50051723	2 x Cw Potholes (RD: CW Pothole)	O/S no 191	RD: Cat 2 - 5 Day	RD: Made Safe Job Complete	12/02/2020	17/02/2020	Act. ROAD/82032423	
50051725	Cw Pothole (RD: CW Pothole)	O/S no 182	RD: Cat 2 - 5 Day	RD: Made Safe Job Complete	12/02/2020	17/02/2020	Act. ROAD/82032425	
50051726	Cw Pothole (RD: CW Pothole)	O/S gable end of 182	RD: Cat 2 - 5 Day	RD: Made Safe Job Complete	12/02/2020	17/02/2020	Act. ROAD/82032426	
50051727	3 x Cw potholes Cw pothole (RD: CW Pothole)	O/S no 139 and up to 145	RD: Cat 2 - 5 Day	RD: Made Safe Job Complete	12/02/2020	17/02/2020	Act. ROAD/82032427	
50053094	Cw pothole (RD: CW Pothole)	O/S no 149	RD: Cat 2 - 5 Day	RD: Made Safe Job Complete	25/02/2020	02/03/2020	Act. ROAD/82033636	
50053096	Cw pothole (RD: CW Pothole)	O/S no 145	RD: Cat 2 - 5 Day	RD: Made Safe Job Complete	25/02/2020	02/03/2020	Act. ROAD/82033638	
50054356	2 x Cw potholes (RD: CW Pothole)	O/S no 141 and 143	RD: Cat 2 - 5 Day	RD: Made Safe Job Complete	09/03/2020	16/03/2020	Act. ROAD/82034742	
50054357	2 x Cw potholes (RD: CW Pothole)	O/S no 166 and 168	RD: Cat 2 - 5 Day	RD: Made Safe Job Complete	09/03/2020	16/03/2020	Act. ROAD/82034743	
50054358	Cw pothole (RD: CW Pothole)	Opp lampost no 60	RD: Cat 2 - 5 Day	RD: Made Safe Job Complete	09/03/2020	16/03/2020	Act. ROAD/82034744	
50054359	Cw pothole (RD: CW Pothole)	5m south of Niddrie Mains Road	RD: Cat 2 - 5 Day	RD: Made Safe Job Complete	09/03/2020	16/03/2020	Act. ROAD/82034745	
50054360	2 x Cw potholes (RD: CW Pothole)	O/S lampost no 60	RD: Cat 2 - 5 Day	RD: Made Safe Job Complete	09/03/2020	16/03/2020	Act. ROAD/82034746	
50055726	4 potholes (RD: CW Pothole)	Outside Wauchope House	RD: Cat 3 - 60 Day	Job Complete	16/04/2020	22/04/2020	Act. ROAD/82035894	
50061784	1no pothole (RD: CW Pothole)	Opposite no182	RD: Cat 2 - 5 Day	RD: Made Safe Job Complete	02/09/2020	04/09/2020	Act. ROAD/82039153	
50063549	Cw pothole at manhole (RD: CW Pothole)	10m south of lampost GLF 60	RD: Cat 2 - 5 Day	RD: Made Safe Job Complete	28/09/2020	29/09/2020	Act. ROAD/82039736	
50063550	Cw pothole (RD: CW Pothole)	O/S lampost GLF58	RD: Cat 3 - 60 Day	RD: Made Safe Job Complete	28/09/2020	29/09/2020	Act. ROAD/82039737	
50063551	2 x Cw potholes (RD: CW Pothole)	5m and 8m south of Niddrie Marischal Place	RD: Cat 2 - 5 Day	RD: Made Safe Job Complete	28/09/2020	29/09/2020	Act. ROAD/82039738	
50063553	Damaged 10 bar brander new required (RD: Gully Damaged Brander)	20m south of Greendykes House	RD: Cat 2 - 5 Day	Job Complete	28/09/2020	05/10/2020	Act. ROAD/82039740	
50063568	Cw pothole (RD: CW Pothole)	O/S no 141	RD: Cat 3 - 60 Day	RD: Made Safe Job Complete	28/09/2020	29/09/2020	Act. ROAD/82039748	

Effective: 01/01/2019 to 17/02/2022

Asset Number: 1.00 to 999.00

Display Action Officer: No

Site: Greendykes Road (7904375)

Maintenance Management

Job No.	Description	Location	Priority	Job Status	Entered	Completion	Works Order
Asset: 1.00		Asset - Locn.: Ward 17 - From Niddrie Mains Road south-east to roundabout a		Feature Type: Road Asset		Area: North East Locality	
50063569	5 x Cw potholes (RD: CW Pothole)	O/S no 145	RD: Cat 3 - 60 Day	RD: Made Safe Job Complete	28/09/2020	29/09/2020	Act. ROAD/82039749
50063570	3 x Cw potholes (RD: CW Pothole)	At lamppost GLF57 (centre of cw)	RD: Cat 3 - 60 Day	RD: Made Safe Job Complete	28/09/2020	29/09/2020	Act. ROAD/82039750
50063572	4 x Cw potholes (RD: CW Pothole)	10m and 15m North of lamppost GLF 59	RD: Cat 3 - 60 Day	RD: Made Safe Job Complete	28/09/2020	29/09/2020	Act. ROAD/82039752
50063573	2 x Cw potholes (RD: CW Pothole)	Opp lamppost GLF60	RD: Cat 3 - 60 Day	RD: Made Safe Job Complete	28/09/2020	29/09/2020	Act. ROAD/82039753
50069735	1 number pothole (RD: CW Pothole)	Outside number 180	RD: Cat 3 - 60 Day	RD: Made Safe Job Complete	11/12/2020	15/12/2020	Act. ROAD/82042378
50071409	1no pothole (RD: CW Pothole)	At Ip GLF 58	RD: Cat 2 - 5 Day	RD: Made Safe Job Complete	06/01/2021	07/01/2021	Act. ROAD/82043076
50071784	1no pothole (RD: CW Pothole)	Approx 10m north of the junction with tudsbury avenue	RD: Cat 3 - 60 Day	RD: Made Safe Job Complete	12/01/2021	14/01/2021	Act. ROAD/82043207
50073437	10 number potholes (RD: CW Pothole)	at the junction of Niiddrie mains road	RD: Cat 2 - 5 Day	RD: Made Safe Job Complete	01/02/2021	03/02/2021	Act. ROAD/82044042
50073439	4 number potholes (RD: CW Pothole)	Outside and opposite number 179	RD: Cat 2 - 5 Day	RD: Made Safe Job Complete	01/02/2021	03/02/2021	Act. ROAD/82044044
50073440	4 number potholes (RD: CW Pothole)	Between number 165 and 169	RD: Cat 3 - 60 Day	RD: Made Safe Job Complete	01/02/2021	03/02/2021	Act. ROAD/82044045
50073441	2no potholes (RD: CW Pothole)	Outside no149-153	RD: Cat 3 - 60 Day	RD: Made Safe Job Complete	01/02/2021	03/02/2021	Act. ROAD/82044046
50073442	8no potholes (RD: CW Pothole)	Outside Greendykes House	RD: Cat 3 - 60 Day	RD: Made Safe Job Complete	01/02/2021	03/02/2021	Act. ROAD/82044047
50075476	2no potholes (RD: CW Pothole)	Outside no191	RD: Cat 3 - 60 Day	RD: Made Safe Job Complete	18/02/2021	26/02/2021	Act. ROAD/82045177
50077617	1 number pothole (RD: CW Pothole)	Opposite Lamppost GLF58	RD: Cat 3 - 60 Day	RD: Made Safe Job Complete	08/03/2021	09/03/2021	Act. ROAD/82046515
50078170	2 number potholes (RD: CW Pothole)	At junction of Niddrie Mains Road	RD: Cat 3 - 60 Day	RD: Made Safe Job Complete	12/03/2021	15/03/2021	Act. ROAD/82046804
50078791	2 potholes as marked (RD: CW Pothole)	Approx 20m south of main road on both sides	RD: Cat 3 - 60 Day	RD: Made Safe Job Complete	18/03/2021	19/03/2021	Act. ROAD/82047191
50079916	2 number potholes (RD: CW Pothole)	At junction of Tudsbury Avenue	RD: Cat 3 - 60 Day	RD: Made Safe Job Complete	30/03/2021	31/03/2021	Act. ROAD/82047885
50082089	1 number pothole (RD: CW Pothole)	At the junction of Scott Street	RD: Cat 3 - 60 Day	RD: Made Safe Job Complete	30/04/2021	03/05/2021	Act. ROAD/82049165
50083577	1 number pothole round gully (RD: CW Pothole)	Opposite bus stop and junction of Lurie Place	RD: Cat 3 - 60 Day	RD: Made Safe Job Complete	24/05/2021	25/05/2021	Act. ROAD/82050012
50083578	1 (RD: CW Pothole)	Just passed Lamppost number GLF59	RD: Cat 3 - 60 Day	RD: Made Safe Job Complete	24/05/2021	25/05/2021	Act. ROAD/82050013
50085152	1 number pothole (RD: CW Pothole)	Outside number 145	RD: Cat 3 - 60 Day	RD: Made Safe Job Complete	14/06/2021	15/06/2021	Act. ROAD/82050875
50085411	Pothole at gully (RD: CW Pothole)	Just past lamppost GLF58	RD: Cat 3 - 60 Day	RD: Made Safe Job Complete	17/06/2021	18/06/2021	Act. ROAD/82051034
50085413	Potholes x2 as marked (RD: CW Pothole)	Opp no 187	RD: Cat 3 - 60 Day	RD: Made Safe Job Complete	17/06/2021	18/06/2021	Act. ROAD/82051036

Effective: 01/01/2019 to 17/02/2022

Asset Number: 1.00 to 999.00

Display Action Officer: No

Site: Greendykes Road (7904375)

Maintenance Management

Job No.	Description	Location	Priority	Job Status	Entered	Completion	Works Order
Asset: 1.00		Asset - Locn.: Ward 17 - From Niddrie Mains Road south-east to roundabout a		Feature Type: Road Asset		Area: North East Locality	
50085415	Potholes x 4 as marked (RD: CW O/S no 183 Pothole)		RD: Cat 3 - 60 Day	RD: Made Safe Job Complete	17/06/2021	18/06/2021	Act. ROAD/82051037
50085418	Potholes x 2 as marked (RD: CW O/S no 166 Pothole)		RD: Cat 3 - 60 Day	RD: Made Safe Job Complete	17/06/2021	18/06/2021	Act. ROAD/82051038
50085421	Pothole as marked (RD: CW O/S entrance to care home Pothole)	O/S entrance to care home	RD: Cat 3 - 60 Day	RD: Made Safe Job Complete	17/06/2021	18/06/2021	Act. ROAD/82051039
50085423	Pothole as marked (RD: CW O/S works entrance near to Pothole)	Just past lamppost GLF42	RD: Cat 3 - 60 Day	RD: Made Safe Job Complete	17/06/2021	18/06/2021	Act. ROAD/82051041
50085443	Potholes x 2 as marked (RD: CW O/S works entrance near to Pothole)	Wauchope House	RD: Cat 3 - 60 Day	RD: Made Safe Job Complete	17/06/2021	18/06/2021	Act. ROAD/82051048
50085445	Pothole as marked (RD: CW At entrance to Wauchope House Pothole)	At entrance to Wauchope House	RD: Cat 3 - 60 Day	RD: Made Safe Job Complete	17/06/2021	18/06/2021	Act. ROAD/82051049
50085447	Potholes x 2 as marked (RD: CW O/S entrance and 5m south of Pothole)	Greendykes house	RD: Cat 3 - 60 Day	RD: Made Safe Job Complete	17/06/2021	18/06/2021	Act. ROAD/82051050
50085449	Potholes x 2 as marked (RD: CW O/S no 147 Pothole)	O/S no 147	RD: Cat 3 - 60 Day	RD: Made Safe Job Complete	17/06/2021	18/06/2021	Act. ROAD/82051051
50086106	1no pothole (RD: CW Pothole)	Outside no141	RD: Cat 3 - 60 Day	RD: Made Safe Job Complete	29/06/2021	30/06/2021	Act. ROAD/82051418
50088387	Potholes x 2 (RD: CW Pothole)	O/S no 149	RD: Cat 3 - 60 Day	RD: Made Safe Job Complete	28/07/2021	29/07/2021	Act. ROAD/82052591
50090601	1 number pothole at gully (RD: CW Pothole)	At junction of Woolmet Place	RD: Cat 3 - 60 Day	RD: Made Safe Job Complete	27/08/2021	01/09/2021	Act. ROAD/82053771
50091444	1 number pothole at manhole (RD: CW Pothole)	At junction of Lurie Place	RD: Cat 3 - 60 Day	RD: Made Safe Job Complete	10/09/2021	13/09/2021	Act. ROAD/82054229
50093437	7 number potholes (RD: CW Pothole)	Outside Wauchope House	RD: Cat 3 - 60 Day	RD: Made Safe Job Complete	11/10/2021	13/10/2021	Act. ROAD/82054850
50093438	1 number pothole (RD: CW Pothole)	Outside number 147	RD: Cat 3 - 60 Day	RD: Made Safe Job Complete	11/10/2021	12/10/2021	Act. ROAD/82054851
50095487	5 number potholes (RD: CW Pothole)	Outside Greendykes House	RD: Cat 3 - 60 Day	RD: Made Safe Job Complete	02/11/2021	03/11/2021	Act. ROAD/82055621
50096011	6 number potholes (RD: CW Pothole)	Outside Wauchope Hiuse	RD: Cat 3 - 60 Day	RD: Made Safe Job Complete	04/11/2021	09/11/2021	Act. ROAD/82055847
50097247	1 number pothole (RD: CW Pothole)	Outside Wauchope House	RD: Cat 3 - 60 Day	RD: Made Safe Job Complete	16/11/2021	17/11/2021	Act. ROAD/82056347
50098024	Footway pothole (RD: FW HRA Pothole)	At bus stop 25m south of Niddrie Mains Road	RD: Cat 3 - 60 Day	Job Complete	22/11/2021	23/11/2021	Act. ROAD/82056624
50098047	Pothole at Toby (RD: CW Pothole)	O/S no 165	RD: Cat 3 - 60 Day	RD: Made Safe Job Complete	22/11/2021	23/11/2021	Act. ROAD/82056635
50100745	4 number potholes (RD: CW Pothole)	Outside Wauchope House	RD: Cat 3 - 60 Day	RD: Made Safe Job Complete	20/12/2021	20/12/2021	Act. ROAD/82057792
50101145	1no pothole (RD: CW Pothole)	At the bus stop outside Wauchope House	RD: Cat 3 - 60 Day	RD: Made Safe Job Complete	21/12/2021	22/12/2021	Act. ROAD/82057900
50101697	7 number potholes at the east of the entrance (RD: CW Pothole)	Outside Wauchope House	RD: Cat 3 - 60 Day	RD: Made Safe Job Complete	05/01/2022	06/01/2022	Act. ROAD/82058136
50101699	9 number potholes West of the entrance (RD: CW Pothole)	Outside Wauchope House	RD: Cat 3 - 60 Day	RD: Made Safe Job Complete	05/01/2022	10/01/2022	Act. ROAD/82058138

Effective: 01/01/2019 to 17/02/2022

Asset Number: 1.00 to 999.00

Display Action Officer: No

Site: Greendykes Road (7904375)

Maintenance Management

Job No.	Description	Location	Priority	Job Status	Entered	Completion	Works Order
Asset: 1.00		Asset - Locn.: Ward 17 - From Niddrie Mains Road south-east to roundabout a		Feature Type: Road Asset		Area: North East Locality	
50103516	10 x potholes (RD: CW Pothole)	O/S no 141 to 145	RD: Cat 3 - 60 Day	RD: Made Safe Job Complete	20/01/2022	21/01/2022	Act. ROAD/82058990
50106175	2 number potholes (RD: CW Pothole)	Outside Wauchope House	RD: Cat 3 - 60 Day	RD: Made Safe Job Complete	14/02/2022	15/02/2022	Act. ROAD/82060164
50106509	3 number potholes (RD: CW Pothole)	At Lampost number GLF60	RD: Cat 3 - 60 Day	RD: Made Safe Job Complete	17/02/2022	20/02/2022	Act. ROAD/82060363
50106513	3 number potholes (RD: CW Pothole)	Outside Greendykes House	RD: Cat 3 - 60 Day	RD: Made Safe Job Complete	17/02/2022	20/02/2022	Act. ROAD/82060367
Asset: 2.00		Asset - Locn.: Ward 17 - From roundabout at Pringle Drive northwest to Craigr		Feature Type: Road Asset		Area: North East Locality	
2002713	C/w needs resurfaced (RD: Capital Assessment Requird)	Road is bumpy and fallen apart	Non Routine (One Off Works)	Job Annulled	12/10/2015		
2005715	missing kerb (RD: Kerbs)	Opp lp 36	Non Routine (One Off Works)	Job Annulled	22/12/2016		
50001770	Cw pothole (RD: CW Pothole)	At bus stop west side opp greendykes road	RD: Cat 2 - 5 Day	Job Cancelled	24/01/2018	27/01/2018	Est. ROAD/82001341
50001774	10 x Cw potholes (RD: CW Pothole)	Os wauchope house to 25m south centre of road	RD: Cat 2 - 5 Day	Job Cancelled	24/01/2018	27/01/2018	Est. ROAD/82001344
50001778	3 x Cw potholes (RD: CW Pothole)	Os wauchope house 10m north	RD: Cat 2 - 5 Day	Job Cancelled	24/01/2018	27/01/2018	Est. ROAD/82001348
50027742	Cw pothole (RD: CW Pothole)	5m south of Niddrie Mains Road	RD: Cat 3 - 60 Day	RD: Made Safe Job Complete	06/03/2019	08/03/2019	Act. ROAD/82018447
50027743	2 x Cw potholes (RD: CW Pothole)	At and opp l/p GLF60	RD: Cat 2 - 5 Day	RD: Made Safe Job Complete	06/03/2019	08/03/2019	Act. ROAD/82018448
50027744	3 x Cw potholes (RD: CW Pothole)	O/S l/p GLF68	RD: Cat 2 - 5 Day	RD: Made Safe Job Complete	06/03/2019	08/03/2019	Act. ROAD/82018448
50027745	Remove loose material from previously filled pothole and make safe with hot tar (RD: CW Pothole)	Opp no 187	RD: Cat 2 - 5 Day	RD: Made Safe Job Complete	06/03/2019	08/03/2019	Act. ROAD/82018448
50029429	7 xCW potholes (RD: CW Pothole)	Between l/p GLF06 and GLF07(as marked)	RD: Cat 2 - 5 Day	RD: Made Safe Job Complete	26/03/2019	27/03/2019	Act. ROAD/82019246
50029431	2xCW potholes (RD: CW Pothole)	Between l/p GLF08 and GLF09(as marked)	RD: Cat 2 - 5 Day	RD: Made Safe Job Complete	26/03/2019	27/03/2019	Act. ROAD/82019248
50029433	CW pothole (RD: CW Pothole)	Opp entrance to Hart site(as marked)	RD: Cat 2 - 5 Day	RD: Made Safe Job Complete	26/03/2019	27/03/2019	Act. ROAD/82019250
50029434	2 x CW potholes (RD: CW Pothole)	Between l/p GLF11 and 12	RD: Cat 2 - 5 Day	RD: Made Safe Job Complete	26/03/2019	27/03/2019	Act. ROAD/82019251
50029435	CW pothole (RD: CW Pothole)	Between l/p GLF12 and GLF13 (as marked)	RD: Cat 2 - 5 Day	RD: Made Safe Job Complete	26/03/2019	27/03/2019	Act. ROAD/82019252
50030119	CW Pothole (RD: CW Pothole)	O/S no 169	RD: Cat 2 - 5 Day	RD: Made Safe Job Complete	03/04/2019	05/04/2019	Act. ROAD/82019628
50030120	Cw Pothole (RD: CW Pothole)	Approx 30m south of Niddrie House Avenue at toby(opp side)	RD: Cat 2 - 5 Day	RD: Made Safe Job Complete	03/04/2019	05/04/2019	Act. ROAD/82019629
50030121	2 x cw potholes (RD: CW Pothole)	O/S no 143	RD: Cat 2 - 5 Day	RD: Made Safe Job Complete	03/04/2019	05/04/2019	Act. ROAD/82019630

Effective: 01/01/2019 to 17/02/2022

Asset Number: 1.00 to 999.00

Display Action Officer: No

Site: Greendykes Road (7904375)

Maintenance Management

Job No.	Description	Location	Priority	Job Status	Entered	Completion	Works Order
Asset: 2.00		Asset - Locn.: Ward 17 - From roundabout at Pringle Drive northwest to Craigh		Feature Type: Road Asset		Area: North East Locality	
50031871	2 x Cw potholes (RD: CW Pothole)	At and 5m north of I/P GLF20	RD: Cat 2 - 5 Day	RD: Made Safe Job Complete	26/04/2019	30/04/2019	Act. ROAD/82020582
50032805	Damaged Double BT box on the footway (RU: Utility Apparatus)	Opp Castlebrae High School just past entrance to Almond Court	RU: Fail Med.Risk (Apparatus)	Job Complete	10/05/2019	21/05/2019	Act. ROAD/82021133
50032823	Missing toby cover (RU: Utility Apparatus)	10m south of lamppost no GLF07	RU: Fail Med.Risk (Apparatus)	Job Complete	10/05/2019	15/05/2019	Act. ROAD/82021332
50032825	Damaged double BT box cover (RU: Utility Apparatus)	In between lamppost no GLF08 and GLF09	RU: Fail Med.Risk (Apparatus)	Job Complete	10/05/2019	15/05/2019	Act. ROAD/82021333
50036104	Collapsed manhole (RU: Utility Apparatus)	In between Wauchope House and Greendykes house high rise flats	RU: Fail High Risk	Job Complete	21/06/2019	25/06/2019	Act.
50041710	Remove sign left (RD: Other Defect Type)	Opp Greendykes House next to green control box	RD: Cat 2 - 5 Day	Job Complete	06/09/2019	09/09/2019	Act. ROAD/82026025
50041711	Remove sign left (RD: Other Defect Type)	At entrance to Wauchope House	RD: Cat 2 - 5 Day	Job Complete	06/09/2019	09/09/2019	Act. ROAD/82026026
50043398	Cw pothole (RD: CW Pothole)	Opp Greendykes House at channel	RD: Cat 2 - 5 Day	RD: Made Safe Job Complete	02/10/2019	07/10/2019	Act. ROAD/82026837
50045509	Subsidence at track top up with hot tar (RD: CW Subsidence/Heaving)	O/S lamppost GLF40	RD: Cat 2 - 5 Day	Job Complete	07/11/2019	14/11/2019	Act. ROAD/82027963
50045844	3 x Cw potholes (RD: CW Pothole)	Opp entrance to Greendykes House	RD: Cat 2 - 5 Day	RD: Made Safe Job Complete	13/11/2019	14/11/2019	Act. ROAD/82028148
50047451	Cw pothole (RD: CW Pothole)	O/S Greendykes House	RD: Cat 1 - 24 Hours	RD: Made Safe Job Complete	11/12/2019	11/12/2019	Act. ROAD/82029212
50049123	Remove loose tar from previous filled pothole and make safe with hot tar x 2cw potholes (RD: CW Pothole)	Opp Greendykes House	RD: Cat 2 - 5 Day	RD: Made Safe Job Complete	08/01/2020	13/01/2020	Act. ROAD/82030290
50051712	Cw pothole (RD: CW Pothole)	At I/p 35 at bus stop	RD: Cat 2 - 5 Day	RD: Made Safe Job Complete	12/02/2020	18/02/2020	Act. ROAD/82032412
50051730	Cw pothole (RD: CW Pothole)	At entrance to Wauchope House	RD: Cat 2 - 5 Day	RD: Made Safe Job Complete	12/02/2020	17/02/2020	Act. ROAD/82032430
50051731	4 x Cw potholes (RD: CW Pothole)	O/S Wauchope House near and up to bus stop	RD: Cat 2 - 5 Day	RD: Made Safe Job Complete	12/02/2020	18/02/2020	Act. ROAD/82032431
50053098	2 x Cw potholes (RD: CW Pothole)	In between Wauchope House and Greendykes House at bus stop east side	RD: Cat 2 - 5 Day	RD: Made Safe Job Complete	25/02/2020	03/03/2020	Act. ROAD/82033640
50053100	Cw pothole (RD: CW Pothole)	In between Wauchope House and Greendykes house at bus stop on west side	RD: Cat 2 - 5 Day	RD: Made Safe Job Complete	25/02/2020	09/03/2020	Act. ROAD/82033642
50053101	5 x Cw potholes (RD: CW Pothole)	Opp Greendykes House	RD: Cat 2 - 5 Day	RD: Made Safe Job Complete	25/02/2020	09/03/2020	Act. ROAD/82033643
50053104	Cw pothole (RD: CW Pothole)	O/S Greendykes House (10m South) before TTLS	RD: Cat 2 - 5 Day	RD: Made Safe Job Complete	25/02/2020	02/03/2020	Act. ROAD/82033646
50055783	Road: Defective / Damaged (Enquiry 981276) Pothole on carriageway (RD: CW Pothole)	Large pots holes and dips along the main road Infront of the flats, outside Wauchope House	RD: Cat 2 - 5 Day	Job Complete	20/04/2020	21/04/2020	Act. ROAD/82035937

Effective: 01/01/2019 to 17/02/2022

Asset Number: 1.00 to 999.00

Display Action Officer: No

Site: Greendykes Road (7904375)

Maintenance Management

Job No.	Description	Location	Priority	Job Status	Entered	Completion	Works Order
Asset: 2.00		Asset - Locn.: Ward 17 - From roundabout at Pringle Drive northwest to Craighill		Feature Type: Road Asset		Area: North East Locality	
50056901	60mm Deep Cw pothole (Enquiry 995947) (RD: CW Pothole)	Opp Greendykes House at toby	RD: Cat 2 - 5 Day	RD: Made Safe Job Complete	19/06/2020	22/06/2020	Act. ROAD/82036742
50060850	Cw potholes marked on site x5 please make safe with cold material as discussed with TL SD (RD: CW Pothole)	Greendykes Road at wauchope house	RD: Cat 2 - 5 Day	RD: Made Safe Job Complete	20/08/2020	24/08/2020	Act. ROAD/82038821
50060851	Cw potholes marked on site x5 please make safe with cold material as discussed with TL SD (RD: CW Pothole)	Greendykes Road at Greendykes house	RD: Cat 2 - 5 Day	RD: Made Safe Job Complete	20/08/2020	24/08/2020	Act. ROAD/82038821
50066195	8no potholes (RD: CW Pothole)	Outside Greendykes House	RD: Cat 3 - 60 Day	RD: Made Safe Job Complete	03/11/2020	04/11/2020	Act. ROAD/82040885
50069221	2no potholes (RD: CW Pothole)	Outside Wauchope House	RD: Cat 3 - 60 Day	RD: Made Safe Job Complete	07/12/2020	09/12/2020	Act. ROAD/82042122
50069740	1no pothole (RD: CW Pothole)	Outside Wauchope house next to bus stop	RD: Cat 2 - 5 Day	RD: Made Safe Job Complete	11/12/2020	15/12/2020	Act. ROAD/82042383
50071911	7 number potholes (RD: CW Pothole)	Outside Wauchope Houses	RD: Cat 3 - 60 Day	RD: Made Safe Job Complete	13/01/2021	15/01/2021	Act. ROAD/82043269
50073324	1n (RD: CW Pothole)	10m from Craigmillar Castle Avenue	RD: Cat 3 - 60 Day	RD: Made Safe Job Complete	29/01/2021	01/02/2021	Act. ROAD/82043978
50073325	1 number pothole (RD: CW Pothole)	At the speed ramp on junction of Craigmillar Castle Avenue	RD: Cat 3 - 60 Day	RD: Made Safe Job Complete	29/01/2021	01/02/2021	Act. ROAD/82043979
50073326	1 number pothole (RD: CW Pothole)	About 15meters from junction	RD: Cat 2 - 5 Day	RD: Made Safe Job Complete	29/01/2021	01/02/2021	Act. ROAD/82043981
50073327	1 number pothole (RD: CW Pothole)	About 20 meters from junction	RD: Cat 2 - 5 Day	RD: Made Safe Job Complete	29/01/2021	01/02/2021	Act. ROAD/82043982
50073329	1no pothole (RD: CW Pothole)	At the entrance to Castleview primary school	RD: Cat 3 - 60 Day	RD: Made Safe Job Complete	29/01/2021	01/02/2021	Act. ROAD/82043983
50073332	1no pothole (RD: CW Pothole)	At the lp opposite entrance to castleview primary school	RD: Cat 3 - 60 Day	RD: Made Safe Job Complete	29/01/2021	01/02/2021	Act. ROAD/82043984
50073333	1 number pothole (RD: CW Pothole)	At entrance to the primary school	RD: Cat 3 - 60 Day	RD: Made Safe Job Complete	29/01/2021	01/02/2021	Act. ROAD/82043985
50073334	1 number pothole (RD: CW Pothole)	Opposite entrance to Castlebrae	RD: Cat 3 - 60 Day	RD: Made Safe Job Complete	29/01/2021	01/02/2021	Act. ROAD/82043986
50073335	1 number pothole (RD: CW Pothole)	Just passed entrance to castlebrae	RD: Cat 3 - 60 Day	RD: Made Safe Job Complete	29/01/2021	01/02/2021	Act. ROAD/82043987
50073337	1no pothole (RD: CW Pothole)	Opposite no9	RD: Cat 3 - 60 Day	RD: Made Safe Job Complete	29/01/2021	03/02/2021	Act. ROAD/82043988
50073339	1 number pothole (RD: CW Pothole)	Opposite lamppost number GLF07	RD: Cat 3 - 60 Day	RD: Made Safe Job Complete	29/01/2021	01/02/2021	Act. ROAD/82043989
50073340	2no potholes (RD: CW Pothole)	Outside no9	RD: Cat 3 - 60 Day	RD: Made Safe Job Complete	29/01/2021	03/02/2021	Act. ROAD/82043990
50073342	2no potholes (RD: CW Pothole)	Between no9 and the cycle path	RD: Cat 3 - 60 Day	RD: Made Safe Job Complete	29/01/2021	03/02/2021	Act. ROAD/82043992
50073345	1 number pothole (RD: CW Pothole)	Outside number 7	RD: Cat 3 - 60 Day	RD: Made Safe Job Complete	29/01/2021	03/02/2021	Act. ROAD/82043994

Effective: 01/01/2019 to 17/02/2022

Asset Number: 1.00 to 999.00

Display Action Officer: No

Site: Greendykes Road (7904375)

Maintenance Management

Job No.	Description	Location	Priority	Job Status	Entered	Completion	Works Order
Asset: 2.00		Asset - Locn.: Ward 17 - From roundabout at Pringle Drive northwest to Craigh		Feature Type: Road Asset		Area: North East Locality	
50073349	4 number potholes (RD: CW Pothole)	Outside number 9	RD: Cat 3 - 60 Day	RD: Made Safe Job Complete	29/01/2021	03/02/2021	Act. ROAD/82043997
50073350	9no potholes (RD: CW Pothole)	At the cycle path near no9	RD: Cat 3 - 60 Day	RD: Made Safe Job Complete	29/01/2021	03/02/2021	Act. ROAD/82043998
50073352	2 number potholes (RD: CW Pothole)	Just passed Craigmillar Castle park sign	RD: Cat 3 - 60 Day	RD: Made Safe Job Complete	29/01/2021	03/02/2021	Act. ROAD/82043999
50073354	1no pothole (RD: CW Pothole)	Outside no21	RD: Cat 2 - 5 Day	RD: Made Safe Job Complete	29/01/2021	03/02/2021	Act. ROAD/82044001
50073443	1 n (RD: CW Pothole)	Outside wauchope house	RD: Cat 3 - 60 Day	RD: Made Safe Job Complete	01/02/2021	03/02/2021	Act. ROAD/82044048
50078165	1 number pothole (RD: CW Pothole)	Just east of bus stop outside Wauchope House	RD: Cat 3 - 60 Day	RD: Made Safe Job Complete	12/03/2021	15/03/2021	Act. ROAD/82046802
50079505	2 number potholes (RD: CW Pothole)	Outside Wauchope House	RD: Cat 3 - 60 Day	RD: Made Safe Job Complete	25/03/2021	29/03/2021	Act. ROAD/82047623
50083898	2 number potholes (RD: CW Pothole)	Just past junction at Wauchope House	RD: Cat 3 - 60 Day	RD: Made Safe Job Complete	26/05/2021	27/05/2021	Act. ROAD/82050157
50092471	Pothole as marked (RD: CW Pothole)	O/S no 3	RD: Cat 3 - 60 Day	RD: Made Safe Job Complete	23/09/2021	23/09/2021	Act. ROAD/82054556
50094645	Potholes x 6 as marked (RD: CW Pothole)	Between lamppost GLF1 and 2 (both sides of road)	RD: Cat 3 - 60 Day	RD: Made Safe Job Complete	25/10/2021	26/10/2021	Act. ROAD/82055287
50094646	Pothole at gully (RD: CW Pothole)	O/S entrance to West Court	RD: Cat 3 - 60 Day	RD: Made Safe Job Complete	25/10/2021	26/10/2021	Act. ROAD/82055288
50094647	Potholes x 10 as marked (RD: CW Pothole)	O/s and south of no 9	RD: Cat 3 - 60 Day	RD: Made Safe Job Complete	25/10/2021	26/10/2021	Act. ROAD/82055289
50096274	Replace 2 x missing bollards and infill with HRA (RD: Bollard Damage/Missing/New)	At junction of Craigmillar Castle Avenue	RD: Cat 3 - 60 Day	Job Complete	08/11/2021	10/11/2021	Act. ROAD/82055962
50098037	Missing bollard- remove loose material and infill with tar to make safe (RD: Bollard Damage/Missing/New)	O/S no 9	RD: Cat 3 - 60 Day	RD: Made Safe Job Complete	22/11/2021	24/11/2021	Act. ROAD/82056630
50098041	Potholes x 4 (RD: CW Pothole)	At Steedman Row	RD: Cat 3 - 60 Day	RD: Made Safe Job Complete	22/11/2021	23/11/2021	Act. ROAD/82056631
50098043	Potholes x 3 (RD: CW Pothole)	O/S entrance to Casleview primary	RD: Cat 3 - 60 Day	RD: Made Safe Job Complete	22/11/2021	23/11/2021	Act. ROAD/82056632
50098044	Pothole (RD: CW Pothole)	5m south of lamppost F3	RD: Cat 3 - 60 Day	RD: Made Safe Job Complete	22/11/2021	23/11/2021	Act. ROAD/82056633
50098045	Pothole (RD: CW Pothole)	10m South of Craigmillar Castle Avenue	RD: Cat 3 - 60 Day	RD: Made Safe Job Complete	22/11/2021	23/11/2021	Act. ROAD/82056634
50098070	Cw pothole (RD: CW Pothole)	At LP 19	RD: Cat 4 - 12 Months	Job Annulled	22/11/2021	22/11/2022	Est.
50103523	1 x pothole (RD: CW Pothole)	Opp no 13	RD: Cat 3 - 60 Day	RD: Made Safe Job Complete	20/01/2022	21/01/2022	Act. ROAD/82058995
50103524	1 x pothole (RD: CW Pothole)	Opp no 17	RD: Cat 3 - 60 Day	RD: Made Safe Job Complete	20/01/2022	21/01/2022	Act. ROAD/82058996
50103526	4 x pothole's (RD: CW Pothole)	From no 19 to 10m South	RD: Cat 2 - 5 Day	RD: Made Safe Job Complete	20/01/2022	21/01/2022	Act. ROAD/82058997

Effective: 01/01/2019 to 17/02/2022

Asset Number: 1.00 to 999.00

Display Action Officer: No

Site: Greendykes Road (7904375)

Maintenance Management

Job No.	Description	Location	Priority	Job Status	Entered	Completion	Works Order
Asset: 2.00		Asset - Locn.: Ward 17 - From roundabout at Pringle Drive northwest to Craigh		Feature Type: Road Asset		Area: North East Locality	
50103531	6 x pothole's (RD: CW Pothole)	From Steedman Row to O/S no 11	RD: Cat 2 - 5 Day	RD: Made Safe Job Complete	20/01/2022	21/01/2022	Act. ROAD/82058999
50103533	4x pothole's (RD: CW Pothole)	O/S no 9	RD: Cat 3 - 60 Day	RD: Made Safe Job Complete	20/01/2022	21/01/2022	Act. ROAD/82059000
Asset: 109.00		Asset - Locn.: 180 Flat 2 Greendykes Road EH16 4EH		Feature Type: WS: Garden Waste Subscription		Area: No code allocated	

