

Site History Report

Effective: 01/01/2015 to 01/01/2022

Service: Roads General

Site: Clerwood Park (7900377)

Asset Number: 1.00 to 1.00

Display Action Officer: No


Site: Clerwood Park (7900377)

Locality: Clerwood, Edinburgh, City of Edinburgh

Area: North West Locality

Condition Survey

Defect No:	Description	Log Date	Location	Defect Type	Class.	Organisation	Status	Job No.
Asset:	1.00	Asset - Locn.:	Whole Street	Feature Type:	Road Asset		Area:	North West Locality
Batch:	41111831 - Inspection Batch			Route:	Ad hoc Route		Date:	30/12/2021
42088229	Uneven flagstone causing trip hazard	30/12/2021	At path gable end of Houses	RD: FW Slabs Rocking	Internal		Committed	50101587



Batch: 41096308 - Inspection Batch

Route: NW_CF2_ClerwoodSouth1

Date: 15/07/2021



Site History Report

Effective: 01/01/2015 to 01/01/2022

Service: Roads General

Site: Clerwood Park (7900377)

Asset Number: 1.00 to 1.00

Display Action Officer: No

Condition Survey

Defect No:	Description	Log Date	Location	Defect Type	Class.	Organisation	Status	Job No.
Asset:	1.00	Asset - Locn.: Whole Street		Feature Type: Road Asset		Area: North West Locality		
Batch: 41096308 - Inspection Batch				Route: NW_CF2_ClerwoodSouth1			Date: 15/07/2021	

Site History Report

Effective: 01/01/2015 to 01/01/2022
Service: Roads General
Site: Clerwood Park (7900377)

Asset Number: 1.00 to 1.00
Display Action Officer: No

Condition Survey

Defect No:	Description	Log Date	Location	Defect Type	Class.	Organisation	Status	Job No.

Site History Report

Effective: 01/01/2015 to 01/01/2022

Service: Roads General

Site: Clerwood Park (7900377)

Asset Number: 1.00 to 1.00

Display Action Officer: No

Condition Survey

[illegible]

Batch: 25011933 - Inspection Batch

Route: WE3_CF2_ClerwoodSouth1

Date: 16/07/2017

Site History Report

Effective: 01/01/2015 to 01/01/2022

Service: Roads General

Site: Clerwood Park (7900377)

Asset Number: 1.00 to 1.00

Display Action Officer: No

Condition Survey

Defect No:	Description	Log Date	Location	Defect Type	Class.	Organisation	Status	Job No.
Asset:	1.00	Asset - Locn.: Whole Street		Feature Type: Road Asset		Area: North West Locality		
Batch: 25005454 - Inspection Batch				Route: WE3_CF2_ClerwoodSouth1		Date: 26/04/2016		
No actionable defects found								
Batch: 25005448 - Inspection Batch				Route: WE3_CF2_ClerwoodSouth1		Date: 26/04/2016		

Site History Report

Effective: 01/01/2015 to 01/01/2022

Service: Roads General

Site: Clerwood Park (7900377)

Asset Number: 1.00 to 1.00

Display Action Officer: No

Condition Survey

Defect No: Description		Log Date	Location		Defect Type	Class.	Organisation	Status	Job No.
Asset: 1.00		Asset - Locn.: Whole Street			Feature Type: Road Asset		Area: North West Locality		
Batch: 25005114 - Inspection Batch			Route: RD: Ad-Hoc Inspection North				Date: 22/03/2016		
25005441	Pavement: Damaged / Defective (Enquiry 332831),trips at flags	22/03/2016	o/s 82 Clerwood Park	2 raised slabs	RD: CLARENCE Response	Internal		Committed	5005566
Batch: 25001716 - Inspection Batch			Route: WE3_CF2_ClerwoodSouth1				Date: 22/04/2015		

Site History Report

Effective: 01/01/2015 to 01/01/2022

Service: Roads General

Site: Clerwood Park (7900377)

Asset Number: 1.00 to 1.00

Display Action Officer: No

Condition Survey

Defect No:	Description	Log Date	Location	Defect Type	Class.	Organisation	Status	Job No.
Asset:	1.00	Asset - Locn.: Whole Street		Feature Type: Road Asset		Area: North West Locality		
Batch: 25001716 - Inspection Batch				Route: WE3_CF2_ClerwoodSouth1			Date: 22/04/2015	

Customer Services

Enquiry No.: 34004233

Service: Roads General

Desc.: path defects.

Location: Clerwood park/clerwood path .

Logged by:

Subject: Pavement: Damaged / Defective

on: 13/10/2021 10:47

Classification: Request for service

Contact:

Enquiry No.: 34004149

Service: Roads General

Desc.: Path outside no 71 is very uneven in places.

Location: O/S 71 Clerwood park

Logged by:

Subject: Pavement: Damaged / Defective

on: 15/09/2021 09:19

Classification: Request for service

Contact:

Site History Report

Effective: 01/01/2015 to 01/01/2022
Service: Roads General
Site: Clerwood Park (7900377)

Asset Number: 1.00 to 1.00
Display Action Officer: No

Customer Services

Enquiry No.: 1243594 **Logged by:** Verint CRM Connector **on:** 11/09/2021 17:57
Service: Roads General **Subject:** Pavement: Damaged / Defective **Classification:** Request for service
Desc.:
Location: Uneven slabs, reported November 2020, nothing been done , very dangerous, my **Contact:**
almost fell over when one of the wheels caught one of the
slabs, also reported this to mark Brown in June , please look into this thanks .

Enquiry No.: 1206950 **Logged by:** Verint CRM Connector **on:** 12/07/2021 15:14
Service: Roads General **Subject:** Pavement: Damaged / Defective **Classification:** Request for service
Desc.:
Location: Raised paving slabs causing trip hazard **Contact:**

Plot Number: 1.00 **Feature Id - Location:** Whole Street **Feature Type:** Road Asset

Enquiry No.: 1206094 **Logged by:** Verint CRM Connector **on:** 10/07/2021 22:03
Service: Roads General **Subject:** Pavement: Damaged / Defective **Classification:** Request for service
Desc.:
Location: Previously reported under reference 101000494304 and still has not been attended **Contact:**
to.

Uneven paving/slabs could cause a trip problem. Previously chalked out as needing
repair some 7 months ago but not apparently actioned by the Council.

Site History Report

Effective: 01/01/2015 to 01/01/2022
Service: Roads General
Site: Clerwood Park (7900377)

Asset Number: 1.00 to 1.00
Display Action Officer: No

Customer Services

Enquiry No.: 1046618 Logged by: Verint CRM Connector on: 28/09/2020 17:49
Service: Roads General Subject: Pavement: Missing Slab / Kerb Classification: Customer Emergency
Desc.:

Location: At least six years ago work installing a new lamppost was completed on the pathway outside the front of 70 Clerwood Park. The paving slabs have never been replaced since the work was carried out and there is still 'hard core' where the slabs were (as well as some of the safety items). It would be helpful if the paving could be restored to its original state. Thank you.


Contact:

Site History Report

Effective: 01/01/2015 to 01/01/2022
Service: Roads General
Site: Clerwood Park (7900377)

Asset Number: 1.00 to 1.00
Display Action Officer: No

Customer Services



Enquiry No.: 917121 Logged by: Verint CRM Connector on: 19/11/2019 10:02
Service: Roads General Subject: Pavement: Damaged / Defective Classification: Request for service
Desc.:
Location: The bollard(s) protecting the walkway has been knocked out and needs replaced. Contact:



Site History Report

Effective: 01/01/2015 to 01/01/2022
Service: Roads General
Site: Clerwood Park (7900377)

Asset Number: 1.00 to 1.00
Display Action Officer: No

Customer Services




Enquiry No.: 659404 Logged by: [redacted] on: 14/05/2018 13:16
Service: Roads General Subject: Pavement: General Enquiry Classification: General Enquiry
Desc.: pathway has barriers that are still there after new street lights being installed months ago. Can these please be removed as are being blown around when there is heavy winds and causing an obstruction for residents
Location: o/s 82 Contact:

Site History Report

Effective: 01/01/2015 to 01/01/2022
Service: Roads General
Site: Clerwood Park (7900377)

Asset Number: 1.00 to 1.00
Display Action Officer: No

Customer Services



Enquiry No.: 332831 Logged by: CEC Enterprise Service Bus on: 21/03/2016 16:26
Service: Roads General Subject: Pavement: Damaged / Defective Classification: Request for service
Desc.:
Location: o/s 82 Clerwood Park 2 raised slabs Contact:

Plot Number: 1.00 Feature Id - Location: Whole Street Feature Type: Road Asset
Job Number: 5005566 Defect Number: 25005441

Site History Report

Effective: 01/01/2015 to 01/01/2022
Service: Roads General
Site: Clerwood Park (7900377)

Asset Number: 1.00 to 1.00
Display Action Officer: No

Maintenance Management

Job No.	Description	Location	Priority	Job Status	Entered	Completion	Works Order
	Asset: 1.00	Asset - Locn.: Whole Street		Feature Type: Road Asset		Area: North West Locality	
50091774	Pavement: Damaged / Defective - Path outside no 71 is very uneven in places. (Enquiry 34004149)relay and replace uneven and broken flags (RD: FW Slabs Rocking)	O/S 71 Clerwood park	RD: Cat 4 - 12 Months	No code allocated	15/09/2021	15/09/2022	Est.
50101587	Uneven flagstone causing trip hazard (RD: FW Slabs Rocking)	At path gable end of Houses	RD: Cat 3 - 60 Day	Job Committed	30/12/2021	24/03/2022	Est. ROAD/82058095